



1 Broughton Park  
Old Lane North  
Broughton  
Skipton  
North Yorkshire  
BD23 3FD  
+44 (0)1756 799 919  
info@jbaconsulting.com



Weymouth Level 2 Strategic Flood Risk Assessment


**Surface water  
(tidal downstream boundary)  
3.3% AEP + 40% CC uplift  
(velocity)**


**Legend**


Site boundary


 WEY6


Velocity (m/s)

 <0.1

 0.1 to 0.2

 0.2 to 0.3

 0.3 to 0.4

 >0.4

Drawn By: ES Date: 10/05/2023

Checked By: EH Date: 10/05/2023

Approved By: EH Date: 10/05/2023

Revision: P02

Contains OS data © Crown copyright and database right (2023)

