









Weymouth Level 2 Strategic  
Flood Risk Assessment

**Surface water**  
**(tidal downstream boundary)**  
**3.3% AEP (velocity)**

**Legend**

- Site boundary
-  WEY5
- Velocity (m/s)
-  <0.1
-  0.1 to 0.2
-  0.2 to 0.3
-  0.3 to 0.4
-  >0.4

**Drawn By:** HD **Date:** 18/10/2022  
**Checked By:** EH **Date:** 18/10/2022  
**Approved By:** EH **Date:** 18/10/2022  
**Revision:** P01

Contains OS data © Crown copyright and  
database right (2022)

