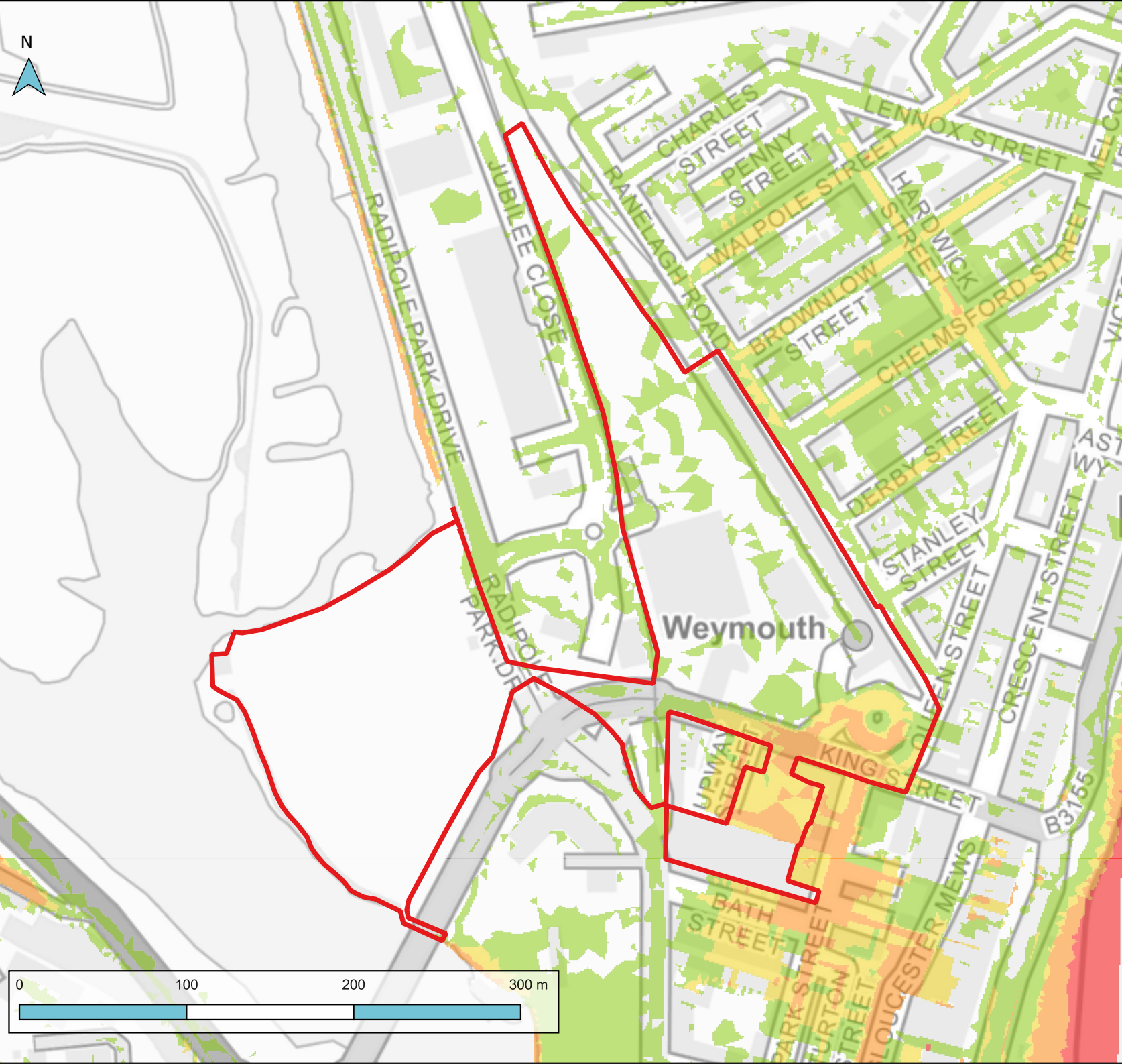




1 Broughton Park
 Old Lane North
 Broughton
 Skipton
 North Yorkshire
 BD23 3FD
 +44 (0)1756 799 919
 info@jbaconsulting.co.uk



Weymouth Level 2 Strategic Flood Risk Assessment


**Surface water
 (tidal downstream boundary)
 3.3% AEP + 40% CC uplift
 (hazard)**


Legend


Site boundary

 WEY3

Flood hazard rating

 <0.75

 0.75 to 1.25

 1.25 to 2.0

 >2.0

Drawn By: ES Date: 10/05/2023

Checked By: EH Date: 10/05/2023

Approved By: EH Date: 10/05/2023

Revision: P02

Contains OS data © Crown copyright and database right (2023)

