



1 Broughton Park  
 Old Lane North  
 Broughton  
 Skipton  
 North Yorkshire  
 BD23 3FD  
 +44 (0)1756 799 919  
 info@jbaconsulting.com

**JBA**  
 consulting



## Weymouth Level 2 Strategic Flood Risk Assessment


**Surface water**  
 (tidal downstream boundary)  
 0.1% AEP + 45% CC uplift  
 (velocity)


### Legend


Site boundary


 WEY3

Velocity (m/s)

 <0.1

 0.1 to 0.2

 0.2 to 0.3

 0.3 to 0.4

 >0.4

Drawn By: ES Date: 04/05/2023

Checked By: EH Date: 04/05/2023

Approved By: EH Date: 04/05/2023

Revision: P02

Contains OS data © Crown copyright and  
 database right (2023)

0 100 200 300 m

