



1 Broughton Park
 Old Lane North
 Broughton
 Skipton
 North Yorkshire
 BD23 3FD
 +44 (0)1756 799 919
 info@jbaconsulting.com



**Weymouth Level 2 Strategic
 Flood Risk Assessment**






**Surface water
 (fluvial downstream boundary)
 1% AEP (depth)**

Legend

Site boundary



Depth (m)

-  <0.1
-  0.1 to 0.3
-  0.3 to 0.6
-  0.6 to 0.9
-  >0.9

Drawn By: HD **Date:** 07/11/2022
Checked By: EH **Date:** 07/11/2022
Approved By: EH **Date:** 07/11/2022
Revision: P01

Contains OS data © Crown copyright and
 database right (2022)

