









Weymouth Level 2 Strategic Flood Risk Assessment

**Fluvial defended
0.1% AEP (velocity)**

Legend

- Site boundary
-  WEY3
- Velocity (m/s)
-  <math>< 0.1</math>
-  0.1 to 0.2
-  0.2 to 0.3
-  0.3 to 0.4
-  >0.4

Drawn By: HD **Date:** 17/10/2022
Checked By: EH **Date:** 17/10/2022
Approved By: EH **Date:** 17/10/2022
Revision: P01

Contains OS data © Crown copyright and
database right (2022)