

**TREE AND LANDSCAPE  
PHOTOGRAPHS  
FOR  
COLESBROOK CONSERVATION  
AREA**



To be viewed in conjunction  
with Colesbrook Tree and  
Landscape Report.

October 2014

**'Colesbrook' viewed from the north from footpath alongside B3092 –  
Milton-on-Stour to Gillingham**



Photo 1 – View of northern fringe of Colesbrook.



Photo 2 – Purns Mill and Purns Mill House, Colesbrook at the end of Purns Mill Lane.



Photo 3 – Colesbrook Farm, Purns Mill Lane, Colesbrook.



Photo 4 –Northmoor House, Purns Mill Lane, Colesbrook.



Photo 5 – View of Purns Mill Lane, west, from footpath alongside B3081.



Photo 6 – View of Purns Mill Lane, west, from footpath alongside the B3081.

# Purns Mill Lane

## Colesbrook



Photo 7 – Purns Mill Lane junction with B3092.




Photo 8 – Purns Mill Lane junction with B3092 - Hedge boundary of Old Fir Tree House on left, Munsden Cottage (Old Toll House) on right.



Photo 9 – View further into Purns Mill Lane



Photo 10 – View looking west out of Purns Mill Lane



Photo 11 – Significant group of conifers line the access to Colesbrook Cottage.



Photo 12 – Looking back towards Colesbrook Cottage and conifer group from east.



Photo 13 – Fork in the lane – Purns Mill Lane continuing to left (N), Colesbrook Lane to the right (E).



Photo 14 – Purns Mill Lane - looking towards B3092 from junction with Colesbrook Lane.



Photo 15 – Purns Mill Lane - Colesbrook Lane forks off to the right.



Photo 16 – View along Purns Mill Lane from Colesbrook Lane junction.



Photo 17 – Northmoor House – significant trees in the background setting the character of the area.



Photo 18 - Purns Mill Lane – with significant Ash tree within garden of Colesbrook Farm.



Photo 19 – Purns Mill Lane – looking northward across fields.





Photo 20 – Purns Mill Lane - south side - north hedgerow boundary of enclosed field containing apple orchard.



Photo 21 - Purns Mill Lane looking eastwards towards Purns Mill.



Photo 22 – Purns Mill Lane - bend before Purns Purns Mill House. Horse Chestnut avenue on left.



Photo 23 – Purns Mill Lane – views northwards across the fields.



Photo 24 – Purns Mill Lane – views northwards across the fields.



Photo 25 – Purns Mill Lane - views northwards across fields – Purns Mill to the right.



Photo 26 – Purns Mill Lane - view north-east towards Purns Mill.



Photo 27 – Purns Mill Lane – avenue of Horse Chestnuts on approach to Purns Mill.

# Colesbrook Lane



Photo 28 – Colesbrook Lane at the junction with Purns Mill Lane



Photo 29 – Colesbrook Lane – 'Bishops Cottage' on left – significant ash and willow in front garden.



Photo 30 - Colesbrook Lane - 'The Cottage' and 'Northmoor Cottages' on the left and significant hedgerow on right bordering public open space land known as 'Horsefields'.



Photo 31 – Colesbrook Lane – ‘Purns Mill Cottage’ and adjoining ‘Riverside Cottage’ opposite Three Gables.



Photo 32 – Colesbrook Lane – abandoned plot on left stripped of any trees and other vegetation.



Photo 33 – Looking towards the ‘ford’ from the west.




Photo 34 a/b – Colesbrook Lane – the ‘ford’ from the west and looking west from the bridge.



Photo 35 a & b – Colesbrook Lane – the 'ford' – west approach and on the bridge.



Photo 36 – Colesbrook Lane – 'ford' – east approach



Photo 37 – Colesbrook Lane – 'ford' flowing south



Photo 38 – Colesbrook Lane – Grey Poplar just beyond the 'ford' on the south side.



Photo 39 – further along Colesbrook Lane from the 'ford' looking towards a left hand bend.



Photo 40 – Colesbrook Lane – views across fields to north looking towards Purns Mill House.



Photo 41 – Colesbrook Lane – the left hand bend at the end of the straight from the 'ford'.



Photo 42 – at the left hand bend - view of pasture land to the south.



Photos 43 – Colesbrook Lane – looking east from left hand bend along straight towards Thornton's House.



Photo 44 – Colesbrook Lane – view looking back towards the bend from Thornton's House.




Photo 45 - Colesbrook Lane, approaching Thornton's House on left (North side).



Photo 46 - Colesbrook Lane - protected copse on South side, opposite Thornton's House



Photos 47 Colesbrook Lane - significant Grey Poplar Group (5x) on grass slope. Public footpath across bridge over deep ditch. Opposite Thornton's House.



Photo 48 - Colesbrook Lane - protected copse with gated access opposite Thornton's House

## The easterly edge of the proposed Colesbrook Conservation Area




Photo 49 – View from Thornton's House looking east.




Photo 50 - Easterly edge of proposed Conservation Area looking east.



Photo 51 - Colesbrook Lane – approaching Thornton's House from an easterly direction - beginning of the Proposed Colesbrook Conservation Area.



Photo 52 – Colesbrook Lane - approaching the proposed Colesbrook Conservation area from an easterly direction.



**Colesbrook viewed from the east from Bowridge Hill.**



Photo 53 – ‘Purns Mill’ dominant in the landscape.



Photo 54 – ‘Thornton’s House’ gable just glimpsed between trees and buildings of ‘Purns Mill’ to the right.



Photo 55 – Pastoral land enclosed with hedges and dense tree line following the course of ‘Shreen Water’.

**The view towards Colesbrook as Colesbrook Lane descends from Bowridge Hill.**





Photo 56 a & b – dense and tall hedgerow interspersed with trees along narrow Colesbrook Lane.



Photo 57 a & b - on the flattish ground at the foot of Bowridge Hill heading towards Colesbrook.