









PLAN 13 MILTON

PLAN 14 BAY

PLAN 15 HAM

The plans on the following pages show analysis of the three Buffer Zones and surrounding areas.

KEY:	
SINGLE TREES	
GROUPS OF TREES	
THICK HEDGES	
THIN/TRIMMED HEDGES	
WINDBREAK	
TOPOGRAPHIC FEATURES	
FOOTPATHS	
SECTION LINES	
PHOTO POINTS	



PLAN 15