







Legend for Inset Map 20

-  Swanage Local Plan Area Boundary
-  Local Plan Area Boundary
-  Sea

Statutory Mapping Policies

-  Policy CZ - Consultation Zone
-  Policy FR - Floodzones 2 & 3
-  Policy CE - 400m No Water Discharge Area
-  Policy GP - Groundwater Protection
-  Policy DH - 400m Heathland Buffer Zone
-  Policy DH - 5km Heathland Buffer Zone
-  Policy LHH - Area of Outstanding Natural Beauty
-  Policy LHH - Purbeck Heritage Coast
-  Policy LHH - World Heritage Coast
-  Policy BIO - Regionally Important Geological/ Geomorphological Site
-  Policy BIO - Site of Nature Conservation Interest
-  Policy BIO - Site of Special Scientific Interest
-  Conservation Areas (PLP1 Policy LRR - Landscape, Historic Environment and Heritage)
-  Town Centre Redevelopment Site (SLP Policy TCR - Town Centre Redevelopment)
-  Settlement Extension (SLP Policy SS - Swanage Settlement)
-  Primary Retail Frontage (SLP Policy STC - Swanage Town Centre)
-  Secondary Retail Frontage (SLP Policy STC - Swanage Town Centre)
-  High Townscape Value Area (SLP Policy STCD - Swanage Townscape Character and Development)
-  Kings Court Depot (SLP Policy KCD - Kings Court Depot Site)
-  Safeguarded Employment Land (SLP Policy ES - Employment Sites; PLP1 Policy E - Employment)
-  Areas of Distinctive Local Character (SLP Policy STCD - Swanage Townscape Character and Development)
-  Suitable Alternative Natural Green Space (SANG) (SLP Policy SS - Swanage Settlement)
-  Safeguarded Open Space and Recreation (SLP Policy OSR - Open Space and Recreation; PLP1 Policy GI - Green Infrastructure, Recreation and Sports Facilities)
-  Swanage Town Centre (PLP1 Policy RP - Town Centre and Local Centre; SLP Policy STC - Swanage Settlement)
-  Settlement Boundary (PLP1 Policy LD Settlement Boundary; SLP Policy SS - Swanage Settlement)

Non-Statutory Mapping Policies

-  Non Statutory Safeguarded Transport Area (PLP1 Policy ATS - Transport Strategy)
-  Swanage Local Centre (PLP1 Policy RP - Town Centre and Local Centre)
-  Prospect Allotments (for identification purposes only)

SLP: Swanage Local Plan

PLP1: Purbeck Local Plan Part One