








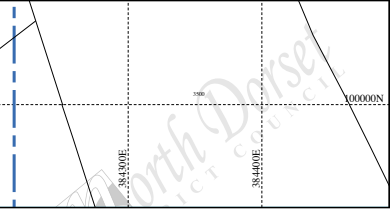


| | | |
|---|--|----------------------|
| WINTERBORNE WHITECHURCH | | PROPOSALS MAP |
| | | INSET No. |
| | | 59 |
| | | Policy Ref: |
|  | Existing Distributor Route | Para. 1.32 |
|  | Regular Frequency Bus Route | Para. 1.32 |
|  | Settlement | 1.7 |
|  | Important Open or Wooded Areas | 1.9 |
|  | River Valley Area | 1.12 |
|  | Ground Water Source Protection Area | 1.16 |
|  | Conservation Area | 1.24 - 27 |
|  | Ancient Monuments (AM) and Sites of Archaeological Importance | 1.28 - 30 |
|  | Area of Outstanding Natural Beauty | 1.32 |
| Whole Inset Plan Area | Part Chalk River Valley & Part Chalk Uplands Landscape Character Areas | 1.33 |

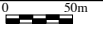


North Dorset
DISTRICT COUNCIL

Nordon, Salisbury Road, Blandford Forum, Dorset DT11 7LL
 Telephone (01258) 454111 • Fax (01258) 480179

**NORTH DORSET
DISTRICT - WIDE
LOCAL PLAN
(1st Revision)**

This map is reproduced from Ordnance Survey material with the permission of The Controller
 H.M.S.O. © Crown Copyright reserved.
 North Dorset District Council LA 078778.

Scale  50m **Adopted: Jan. 2003**