




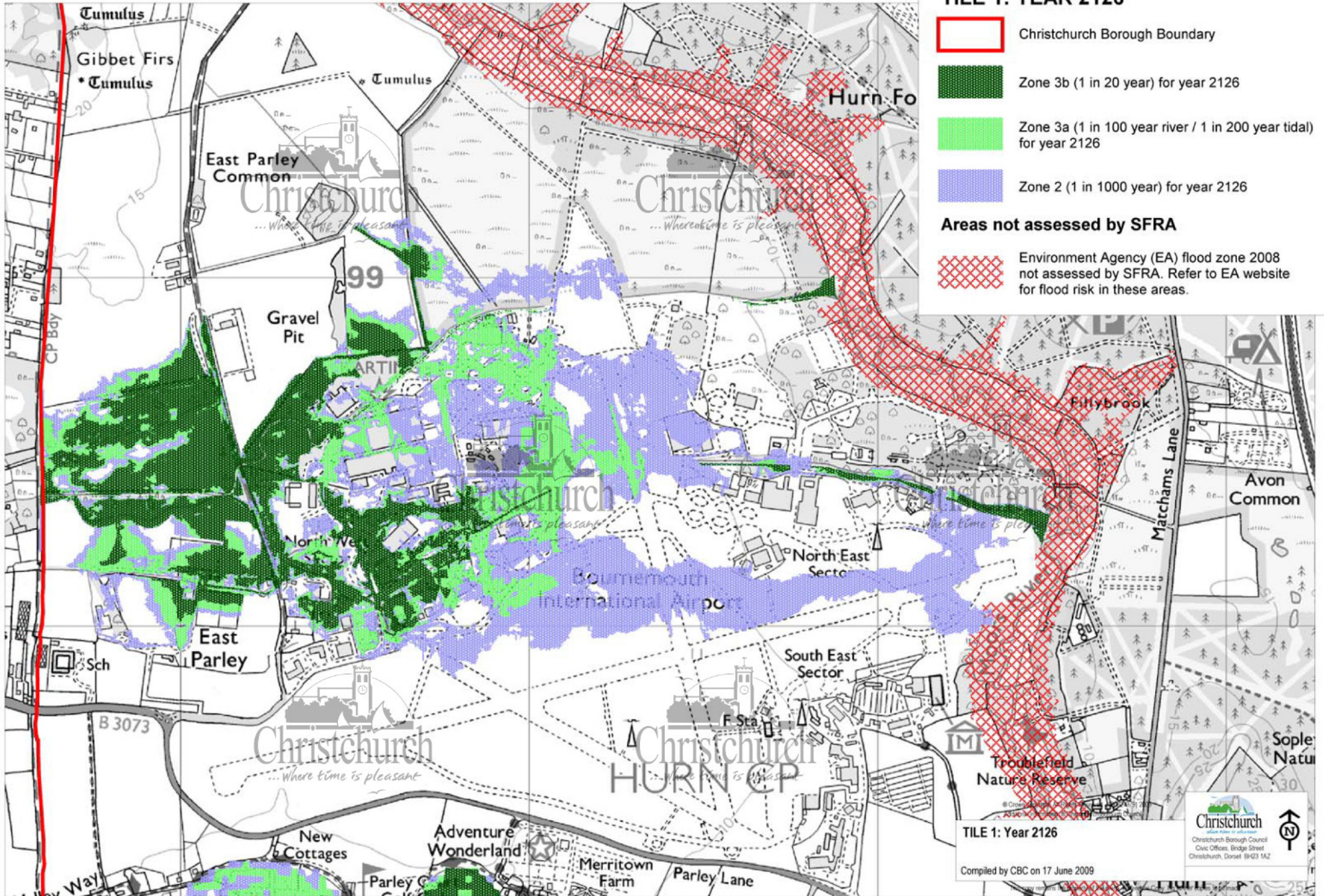


# TILE 1: YEAR 2126

-  Christchurch Borough Boundary
-  Zone 3b (1 in 20 year) for year 2126
-  Zone 3a (1 in 100 year river / 1 in 200 year tidal) for year 2126
-  Zone 2 (1 in 1000 year) for year 2126

## Areas not assessed by SFRA

-  Environment Agency (EA) flood zone 2008 not assessed by SFRA. Refer to EA website for flood risk in these areas.



TILE 1: Year 2126  
Compiled by CBC on 17 June 2009

