




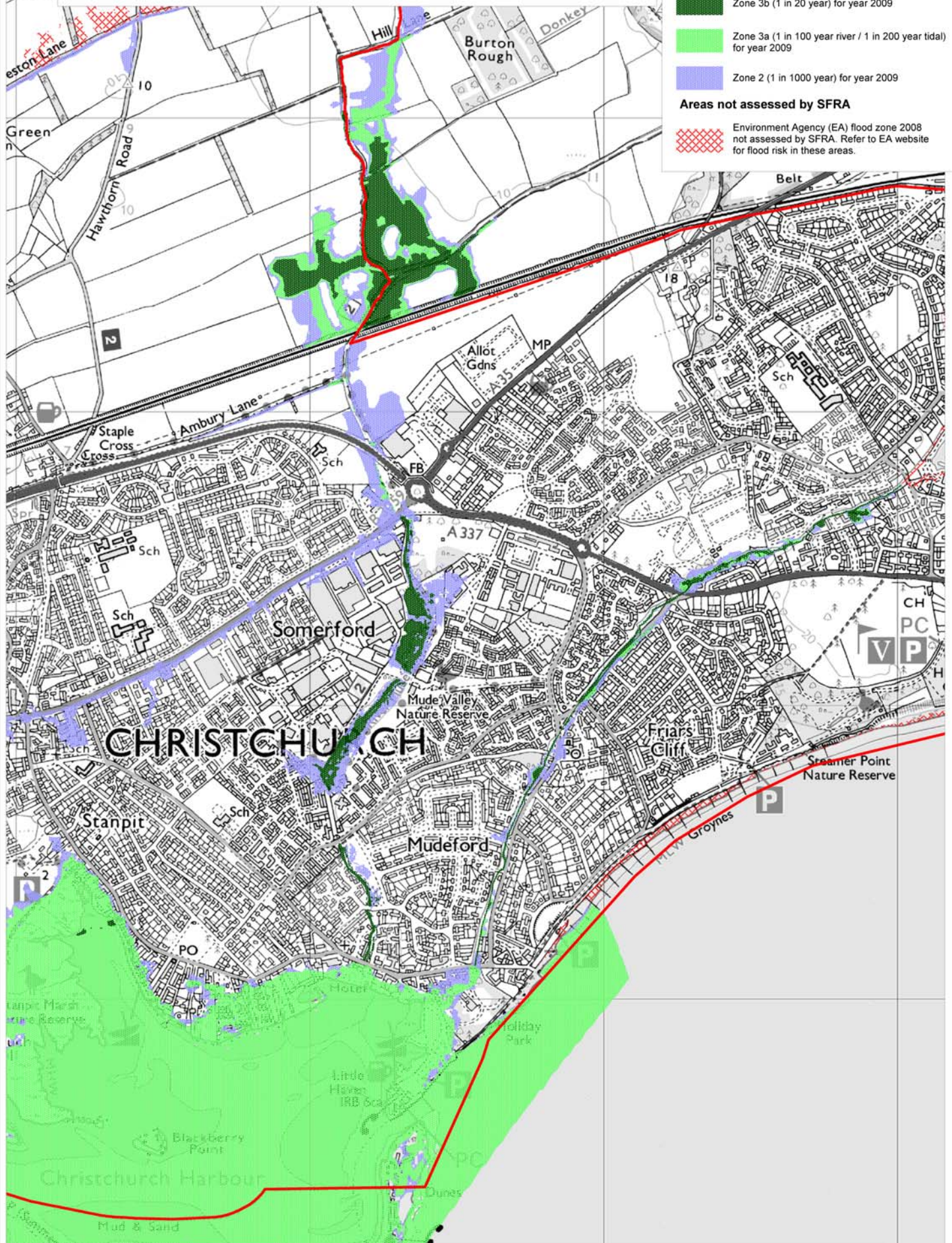


**This map shows the extents of flooding taking into account existing defences and SHOULD NOT BE USED FOR PLANNING PURPOSES**

**TILE 5: YEAR 2009 - DEFENDED**

-  Christchurch Borough Boundary
-  Zone 3b (1 in 20 year) for year 2009
-  Zone 3a (1 in 100 year river / 1 in 200 year tidal) for year 2009
-  Zone 2 (1 in 1000 year) for year 2009
-  Areas not assessed by SFRA  
Environment Agency (EA) flood zone 2008 not assessed by SFRA. Refer to EA website for flood risk in these areas.



**TILE 5: DEFENDED 2009**  
 Compiled by CBC on 17 June 2009



**This map shows the extents of flooding taking into account existing defences and SHOULD NOT BE USED FOR PLANNING PURPOSES**