



































## Purbeck Local Plan (2018 - 2034) - Key to Policies Map and Inset Maps

-  Policy V2: Green belt – amended Green Belt boundaries
-  Policy V2: Green Belt – land removed from the Green Belt
-  Policy E1: Landscape - includes Area of Outstanding Natural Beauty (AONB)
-  Policy E2: Historic environment – includes historic parks and gardens and Scheduled Monument
-  Policy E2: Historic environment - conservation areas
-  Policy E4: Assessing flood risk - refer to Strategic Flood Risk Assessment (SFRA) Level 1, January 2018
-  Policy E5: Sustainable drainage systems (SuDs) – 400 metre No-Water Discharge Consultation Zone
-  Policy E6: Coastal Change Management Areas (CCMA)
-  Policy E7: Conservation of protected sites; Policy E9: Poole Harbour;  
Policy E10: Biodiversity and geodiversity – includes Special Protection Areas (SPA), Ramsar, Special Area of Conservation (SAC), Site of Special Scientific Interest (SSSI), Site of Nature Conservation Interest (SNCI), Ancient Woodland, Regionally Important Geological Site (RIGS) and Local Nature Reserve (LNR)
-  Policy E8: Dorset heathlands – 400 metre heathland area
-  Policy E8: Dorset heathlands – 5 kilometre heathland area
-  Policy E9: Poole Harbour - Recreation Zone
-  Policy E9: Poole Harbour – Poole Harbour nitrates catchment, including the catchment for Sewage Treatment Works that discharge into Poole Harbour\*
-  Policy E11: Development next to sewage treatment works and pumping stations
-  Policy H2: The housing land supply, H4: Moreton Station / Redbridge Pit, H5: Wool, H6: Lytchett Matravers and H7: Upton
-  Policy EE1: Employment land supply – includes all safeguarded employment land and strategic employment sites (Dorset Innovation Park Enterprise Zone and Holton Heath Trading Park)
-  Policy EE3: Vibrant town and local centres
-  Policy I2: Improving accessibility and transport
-  Policy I4: Recreation, sport and open space
-  Policy I4: Recreation, sport and open space
-  Policy I5: Morden park strategic suitable alternative natural green space and holiday park
-  Policy I6: Wareham integrated health and social care hub
-  Existing suitable alternative natural green space (SANG)
-  Proposed suitable alternative natural green space (SANG)
-  Existing Heathland Support Area
-  Proposed Heathland Support Area
-  Dorset Innovation Park Enterprise Zone
-  World Heritage Site
-  Settlement boundaries
-  Purbeck Area
-  Swanage Local Plan boundary
-  Local Development Order Boundary (LDO)
-  Purbeck Heritage Coast
-  Proposed changes to settlement boundaries
-  Designated Neighbourhood Plan Areas

The local plan policies map is limited to showing the changes to the adopted policies map that would result from the Purbeck Local Plan (2018-2034).

\*The full extent of the Poole Harbour nitrates catchment is shown on the policies map. The catchment is not displayed on the areas shown on the inset maps for Bere Regis, Dorset Innovation Park, Morden, Morton Station/ Redbridge Pit, Wool as it washes over these areas. The inset maps for Lytchett Matravers, Swanage, Upton, Wareham show the boundary between Poole Harbour nitrates catchment and land outside the catchment. The boundary for the Poole Harbour nitrates catchment may be subject to change as a result of alterations to the catchment for Sewage Treatment Works which discharge into the Harbour.

Please note that data shown is accurate at the time of producing the map.