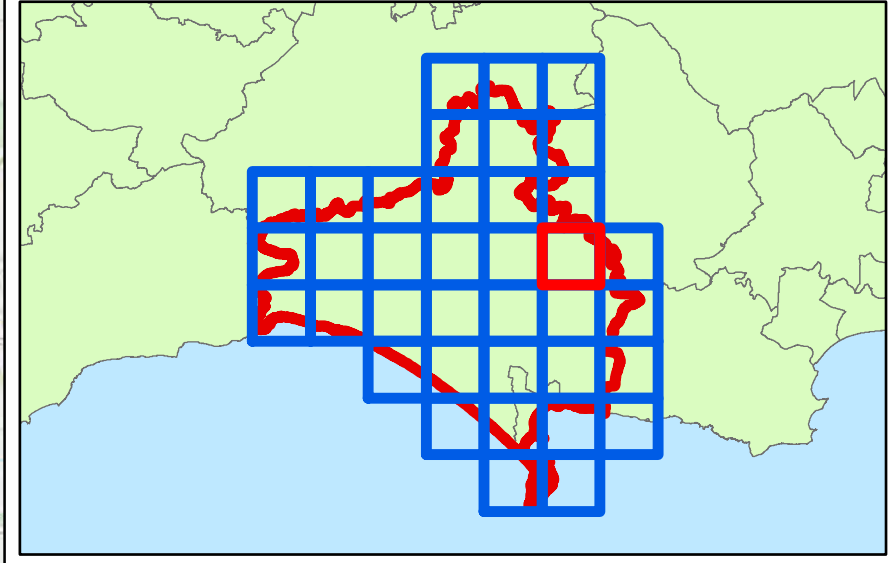









Key Plan



Legend

-  WDWP Boundary
-  Present Day 1 in 100-year
-  1 in 100-year with 20% allowance for climate change
-  1 in 100-year with 30% allowance for climate change
-  1 in 100-year with 40% allowance for climate change
-  1 in 100-year with 85% allowance for climate change
-  Indicative Flood Zone 3



Contains Environment Agency information © Environment Agency and/or database right
 Reproduced from Ordnance Survey mapping with the permission of Ordnance Survey
 on behalf of the Controller of Her Majesty's Stationery Office. © Crown copyright. (2017)
 Unauthorised reproduction infringes Crown copyright and may lead to prosecution or civil proceedings.
 100024307.

Technical Note

This map shows the indicative future extent of Flood Zone 3 as a result of climate change. Where detailed modelling is available, banded outlines are shown giving the extent of Flood Zone 3 under different climate change allowances. Defended scenarios have been used where this was available. Where there is no detailed modelling available, the future Flood Zone 3 extent has been assumed to be the present day Flood Zone 2 and this has been labelled as "Indicative Future Flood Zone 3". More accurate information will be required at site-specific risk assessment stage.

WEST DORSET DISTRICT COUNCIL & WEYMOUTH AND PORTLAND BOROUGH COUNCIL LEVEL 1 SFRA APPENDIX A

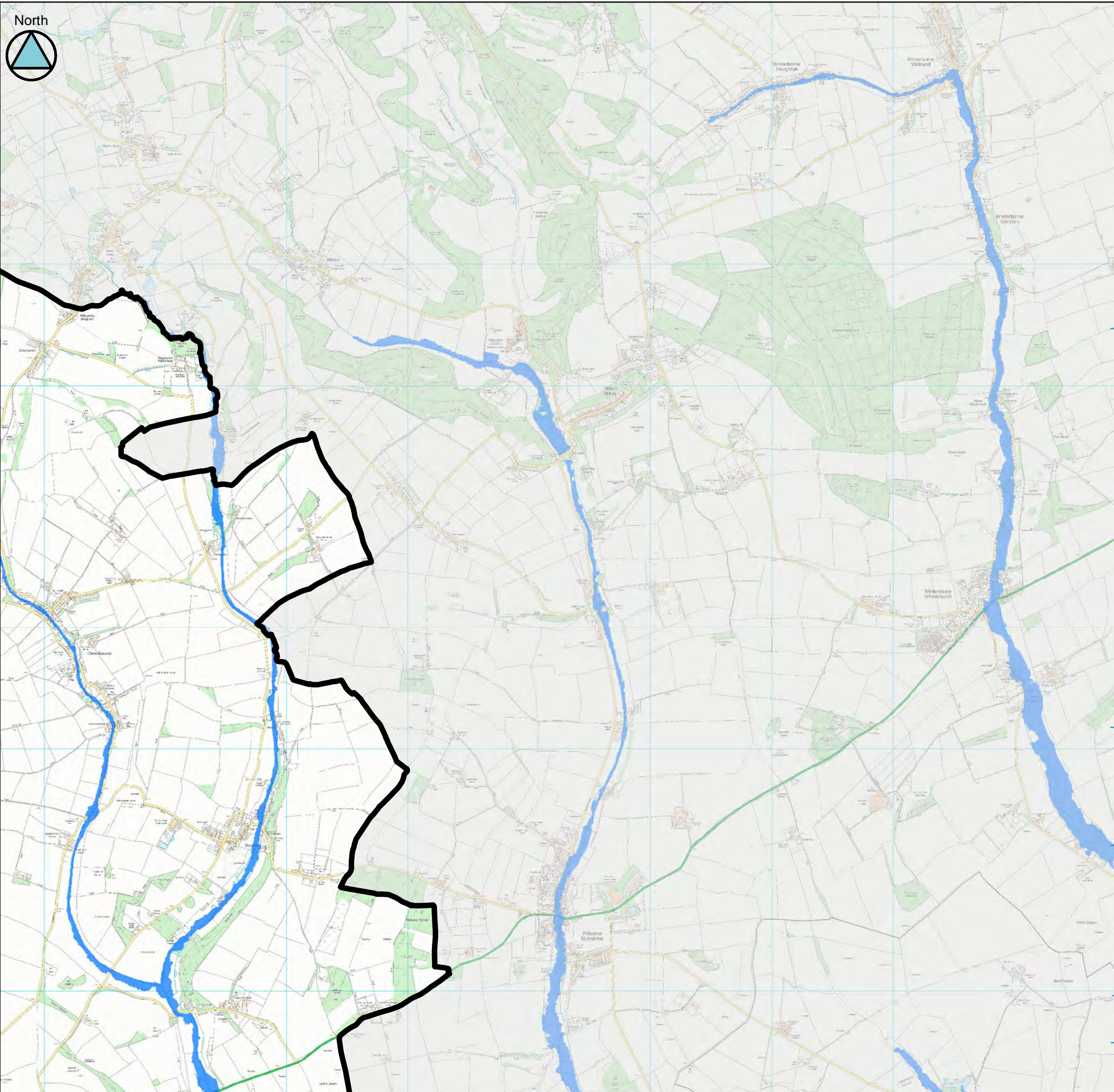
Climate Change - Indicative Future Flood Zone 3

Sheet No: 18 of 37 Index Number: WD_18

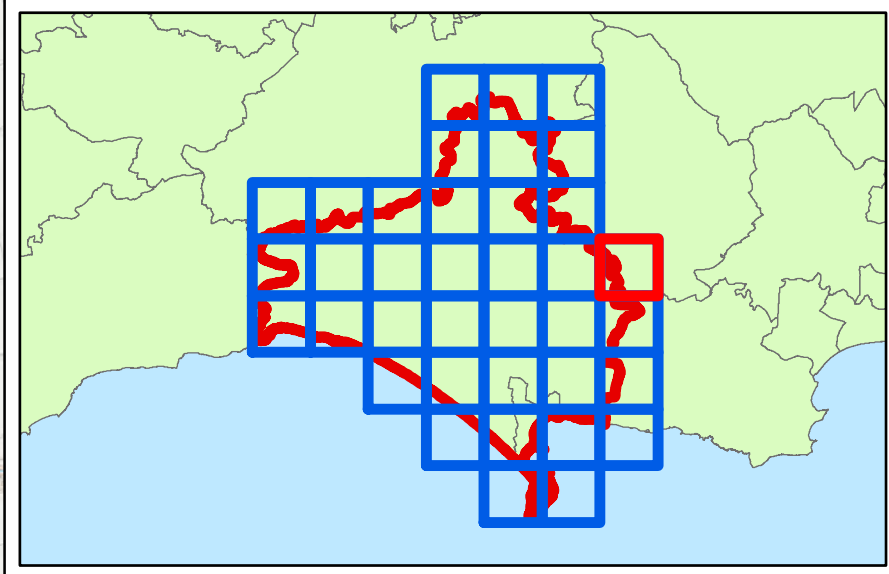
This document is the property of Jeremy Benn Associates Ltd. It shall not be reproduced in whole or in part, nor disclosed to a third party, without the permission of Jeremy Benn Associates Ltd.

DATE DRAWN:
04/12/2017












Key Plan



Legend

-  WDWP Boundary
-  Present Day 1 in 100-year
-  1 in 100-year with 20% allowance for climate change
-  1 in 100-year with 30% allowance for climate change
-  1 in 100-year with 40% allowance for climate change
-  1 in 100-year with 85% allowance for climate change
-  Indicative Flood Zone 3



Contains Environment Agency information © Environment Agency and/or database right
 Reproduced from Ordnance Survey mapping with the permission of Ordnance Survey
 on behalf of the Controller of Her Majesty's Stationery Office. © Crown copyright. (2017)
 Unauthorised reproduction infringes Crown copyright and may lead to prosecution or civil proceedings.
 100024307.

Technical Note

This map shows the indicative future extent of Flood Zone 3 as a result of climate change. Where detailed modelling is available, banded outlines are shown giving the extent of Flood Zone 3 under different climate change allowances. Defended scenarios have been used where this was available. Where there is no detailed modelling available, the future Flood Zone 3 extent has been assumed to be the present day Flood Zone 2 and this has been labelled as "Indicative Future Flood Zone 3". More accurate information will be required at site-specific risk assessment stage.

WEST DORSET DISTRICT COUNCIL & WEYMOUTH AND PORTLAND BOROUGH COUNCIL LEVEL 1 SFRA APPENDIX A

Climate Change - Indicative Future Flood Zone 3

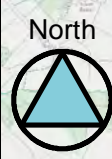
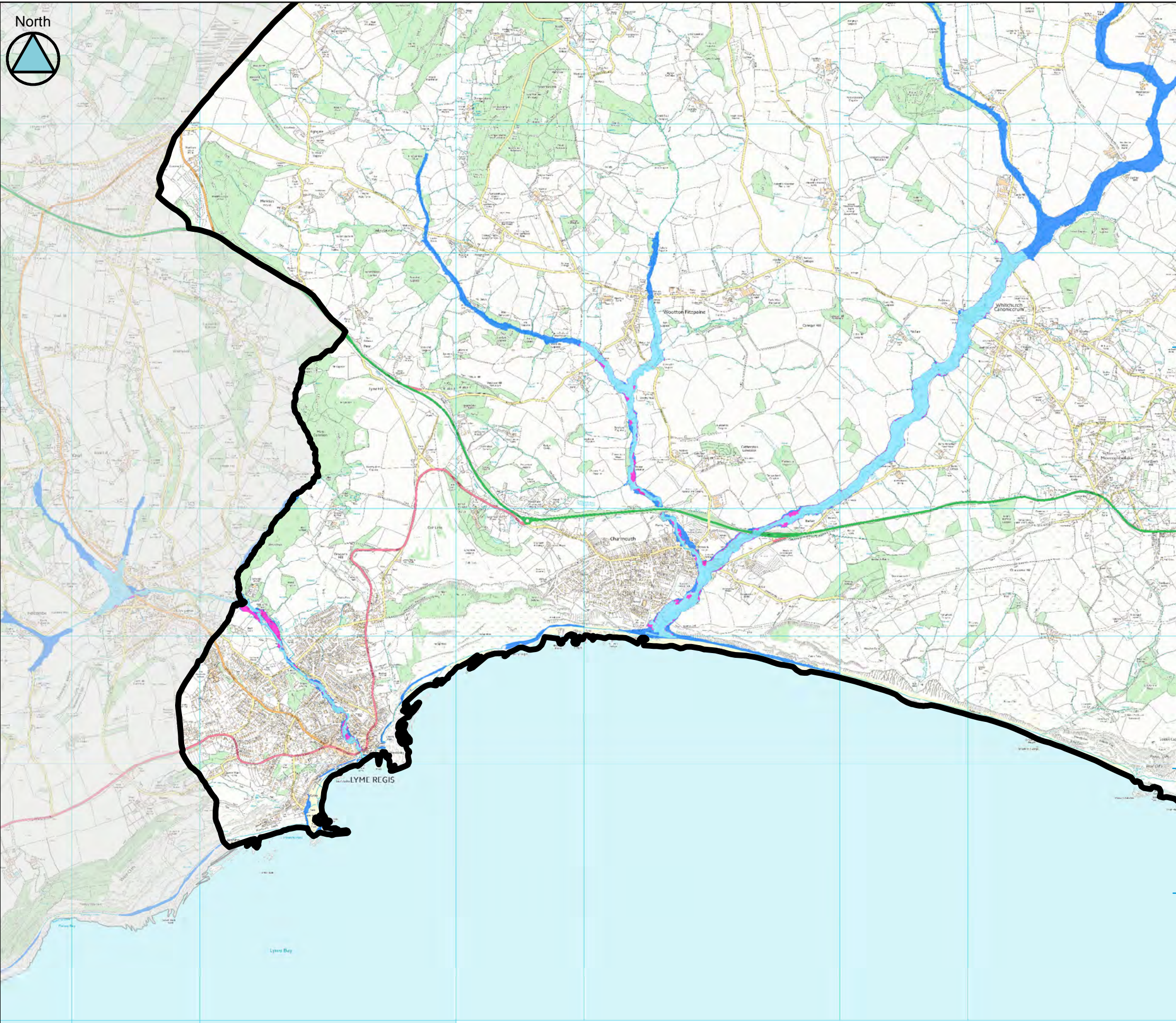
Sheet No: 19 of 37

Index Number: WD_19

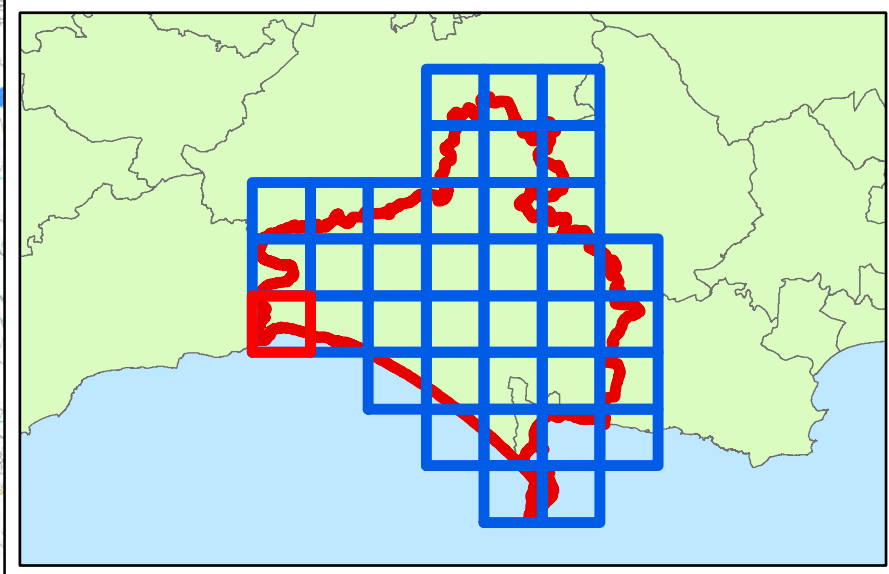
This document is the property of Jeremy Benn Associates Ltd. It shall not be reproduced in whole or in part, nor disclosed to a third party, without the permission of Jeremy Benn Associates Ltd.

DATE DRAWN:
04/12/2017












Key Plan



Legend

-  WDWP Boundary
-  Present Day 1 in 100-year
-  1 in 100-year with 20% allowance for climate change
-  1 in 100-year with 30% allowance for climate change
-  1 in 100-year with 40% allowance for climate change
-  1 in 100-year with 85% allowance for climate change
-  Indicative Flood Zone 3



Contains Environment Agency information © Environment Agency and/or database right
 Reproduced from Ordnance Survey mapping with the permission of Ordnance Survey
 on behalf of the Controller of Her Majesty's Stationery Office. © Crown copyright. (2017)
 Unauthorised reproduction infringes Crown copyright and may lead to prosecution or civil proceedings.
 100024307.

Technical Note

This map shows the indicative future extent of Flood Zone 3 as a result of climate change. Where detailed modelling is available, banded outlines are shown giving the extent of Flood Zone 3 under different climate change allowances. Defended scenarios have been used where this was available. Where there is no detailed modelling available, the future Flood Zone 3 extent has been assumed to be the present day Flood Zone 2 and this has been labelled as "Indicative Future Flood Zone 3". More accurate information will be required at site-specific risk assessment stage.

WEST DORSET DISTRICT COUNCIL & WEYMOUTH AND PORTLAND BOROUGH COUNCIL LEVEL 1 SFRA APPENDIX A

Climate Change - Indicative Future Flood Zone 3

Sheet No: 20 of 37

Index Number: WD_20

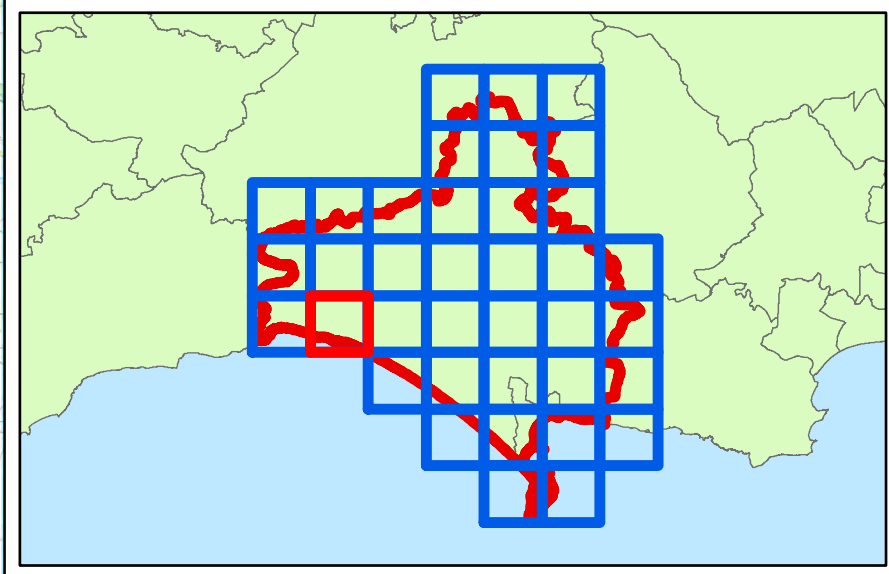
This document is the property of Jeremy Benn Associates Ltd. It shall not be reproduced in whole or in part, nor disclosed to a third party, without the permission of Jeremy Benn Associates Ltd.

DATE DRAWN:
04/12/2017












Key Plan



Legend

-  WDWP Boundary
-  Present Day 1 in 100-year
-  1 in 100-year with 20% allowance for climate change
-  1 in 100-year with 30% allowance for climate change
-  1 in 100-year with 40% allowance for climate change
-  1 in 100-year with 85% allowance for climate change
-  Indicative Flood Zone 3



Contains Environment Agency information © Environment Agency and/or database right
 Reproduced from Ordnance Survey mapping with the permission of Ordnance Survey
 on behalf of the Controller of Her Majesty's Stationery Office. © Crown copyright. (2017)
 Unauthorised reproduction infringes Crown copyright and may lead to prosecution or civil proceedings.
 100024307.

Technical Note

This map shows the indicative future extent of Flood Zone 3 as a result of climate change. Where detailed modelling is available, banded outlines are shown giving the extent of Flood Zone 3 under different climate change allowances. Defended scenarios have been used where this was available. Where there is no detailed modelling available, the future Flood Zone 3 extent has been assumed to be the present day Flood Zone 2 and this has been labelled as "Indicative Future Flood Zone 3". More accurate information will be required at site-specific risk assessment stage.

WEST DORSET DISTRICT COUNCIL & WEYMOUTH AND PORTLAND BOROUGH COUNCIL LEVEL 1 SFRA APPENDIX A

Climate Change - Indicative Future Flood Zone 3

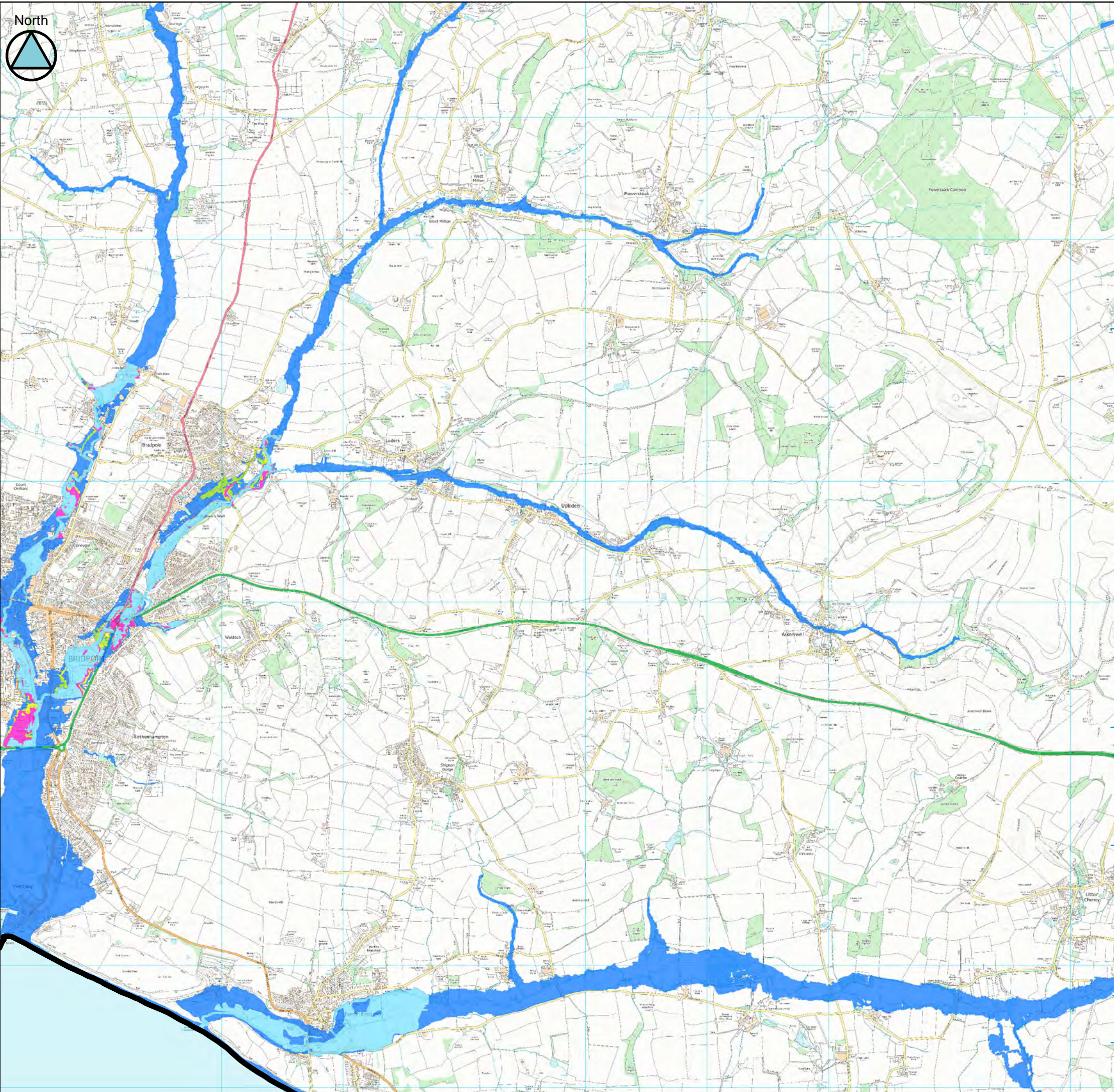
Sheet No: 21 of 37

Index Number: WD_21

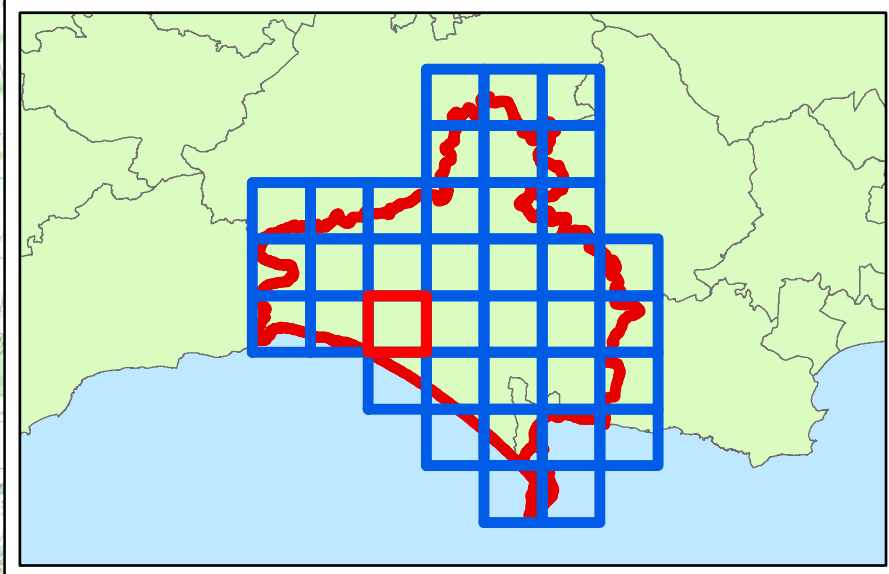
This document is the property of Jeremy Benn Associates Ltd. It shall not be reproduced in whole or in part, nor disclosed to a third party, without the permission of Jeremy Benn Associates Ltd.

DATE DRAWN:
04/12/2017












Key Plan



Legend

-  WDWP Boundary
-  Present Day 1 in 100-year
-  1 in 100-year with 20% allowance for climate change
-  1 in 100-year with 30% allowance for climate change
-  1 in 100-year with 40% allowance for climate change
-  1 in 100-year with 85% allowance for climate change
-  Indicative Flood Zone 3



Contains Environment Agency information © Environment Agency and/or database right
 Reproduced from Ordnance Survey mapping with the permission of Ordnance Survey
 on behalf of the Controller of Her Majesty's Stationery Office. © Crown copyright. (2017)
 Unauthorised reproduction infringes Crown copyright and may lead to prosecution or civil proceedings.
 100024307.

Technical Note

This map shows the indicative future extent of Flood Zone 3 as a result of climate change. Where detailed modelling is available, banded outlines are shown giving the extent of Flood Zone 3 under different climate change allowances. Defended scenarios have been used where this was available. Where there is no detailed modelling available, the future Flood Zone 3 extent has been assumed to be the present day Flood Zone 2 and this has been labelled as "Indicative Future Flood Zone 3". More accurate information will be required at site-specific risk assessment stage.

WEST DORSET DISTRICT COUNCIL & WEYMOUTH AND PORTLAND BOROUGH COUNCIL LEVEL 1 SFRA APPENDIX A

Climate Change - Indicative Future Flood Zone 3

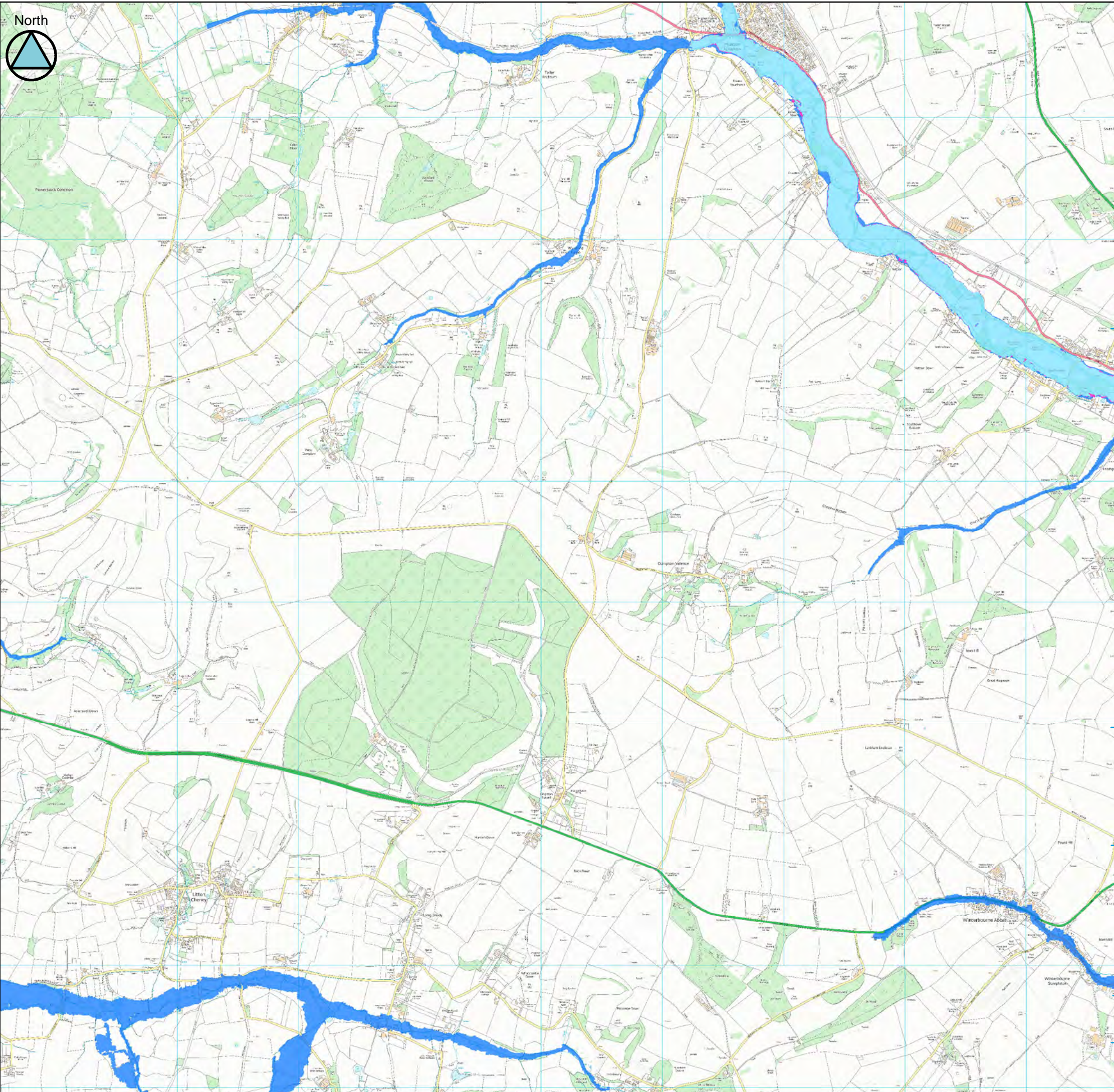
Sheet No: 22 of 37

Index Number: WD_22

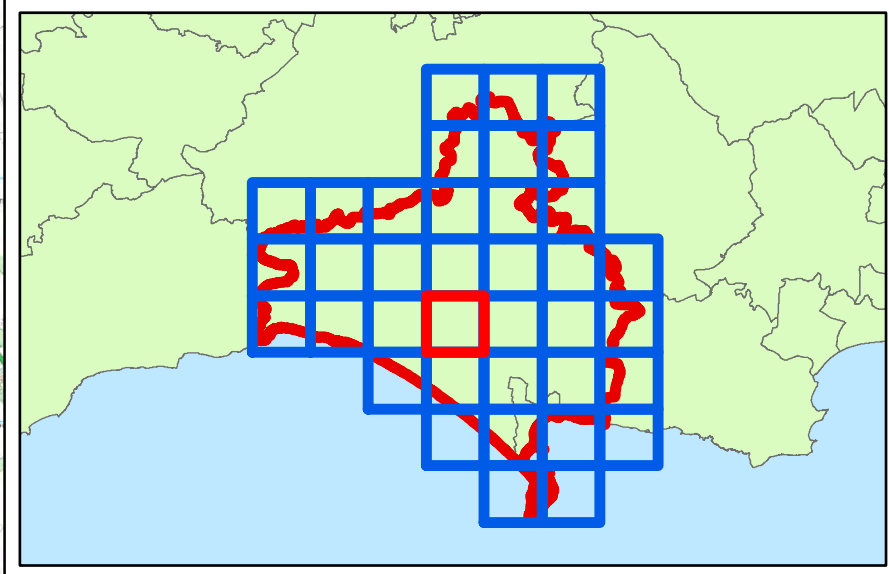
This document is the property of Jeremy Benn Associates Ltd. It shall not be reproduced in whole or in part, nor disclosed to a third party, without the permission of Jeremy Benn Associates Ltd.

DATE DRAWN:
04/12/2017












Key Plan



Legend

-  WDWP Boundary
-  Present Day 1 in 100-year
-  1 in 100-year with 20% allowance for climate change
-  1 in 100-year with 30% allowance for climate change
-  1 in 100-year with 40% allowance for climate change
-  1 in 100-year with 85% allowance for climate change
-  Indicative Flood Zone 3



Contains Environment Agency information © Environment Agency and/or database right
 Reproduced from Ordnance Survey mapping with the permission of Ordnance Survey
 on behalf of the Controller of Her Majesty's Stationery Office. © Crown copyright. (2017)
 Unauthorised reproduction infringes Crown copyright and may lead to prosecution or civil proceedings.
 100024307.

Technical Note

This map shows the indicative future extent of Flood Zone 3 as a result of climate change. Where detailed modelling is available, banded outlines are shown giving the extent of Flood Zone 3 under different climate change allowances. Defended scenarios have been used where this was available. Where there is no detailed modelling available, the future Flood Zone 3 extent has been assumed to be the present day Flood Zone 2 and this has been labelled as "Indicative Future Flood Zone 3". More accurate information will be required at site-specific risk assessment stage.

WEST DORSET DISTRICT COUNCIL & WEYMOUTH AND PORTLAND BOROUGH COUNCIL LEVEL 1 SFRA APPENDIX A

Climate Change - Indicative Future Flood Zone 3

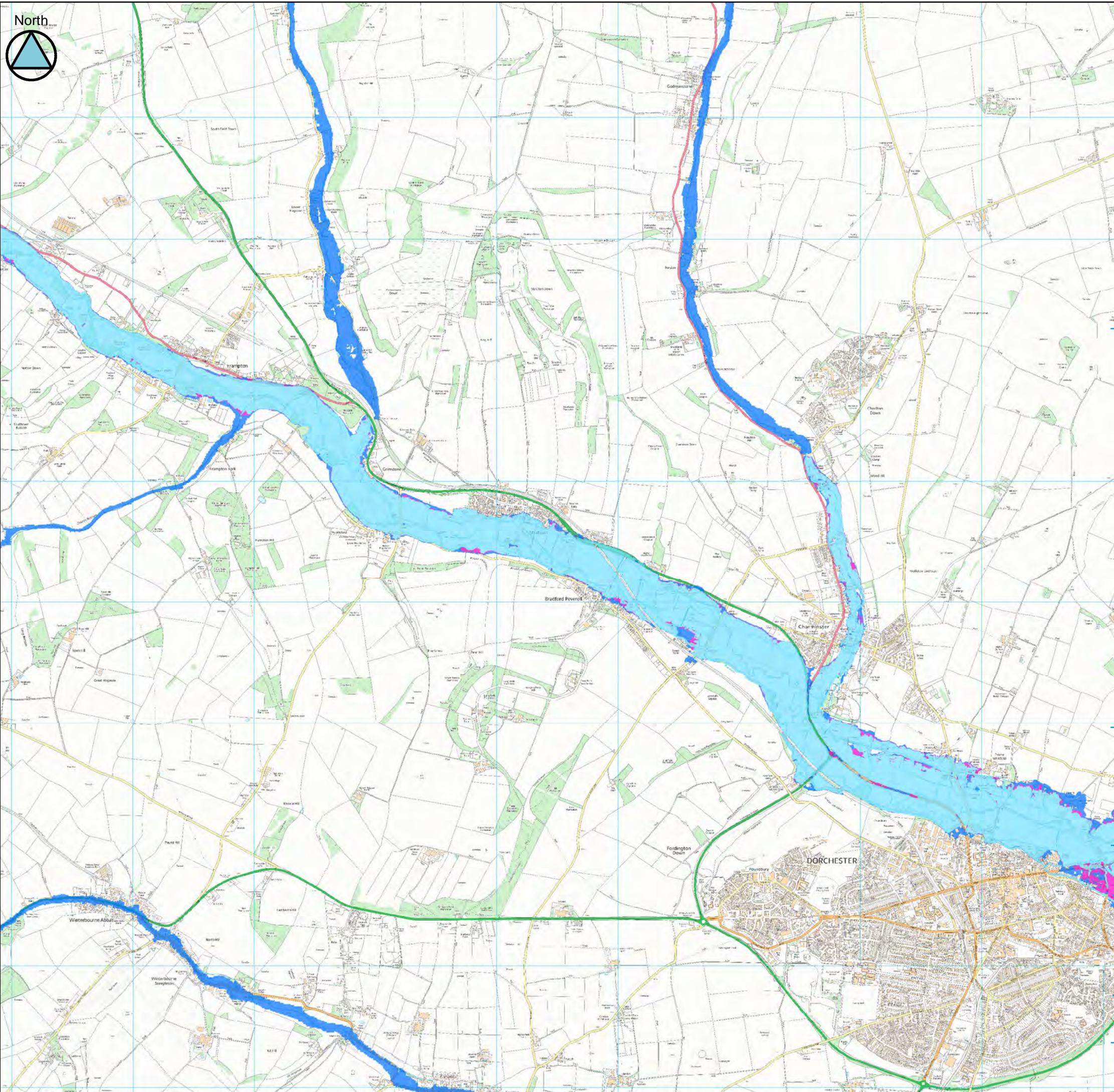
Sheet No: 23 of 37

Index Number: WD_23

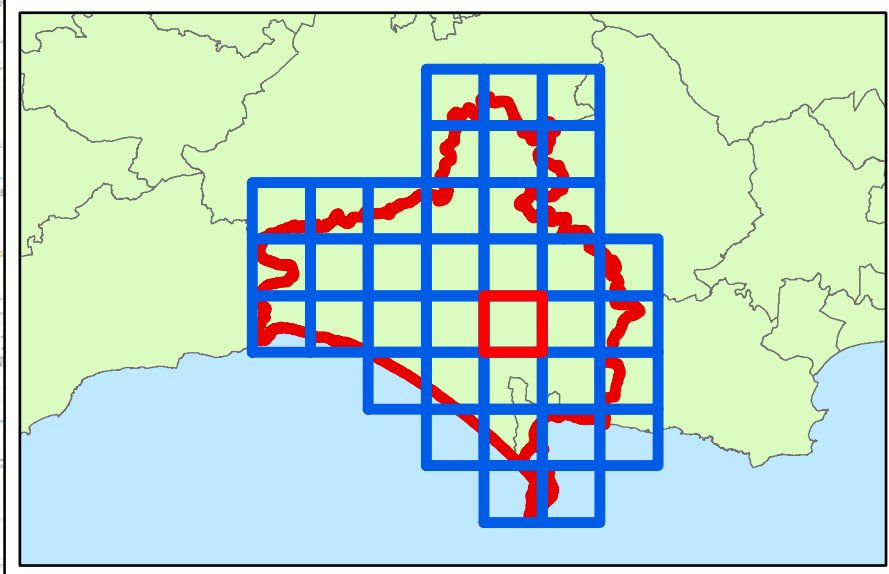
This document is the property of Jeremy Benn Associates Ltd. It shall not be reproduced in whole or in part, nor disclosed to a third party, without the permission of Jeremy Benn Associates Ltd.

DATE DRAWN:
04/12/2017












Key Plan



Legend

-  WDWP Boundary
-  Present Day 1 in 100-year
-  1 in 100-year with 20% allowance for climate change
-  1 in 100-year with 30% allowance for climate change
-  1 in 100-year with 40% allowance for climate change
-  1 in 100-year with 85% allowance for climate change
-  Indicative Flood Zone 3



Contains Environment Agency information © Environment Agency and/or database right
 Reproduced from Ordnance Survey mapping with the permission of Ordnance Survey
 on behalf of the Controller of Her Majesty's Stationery Office. © Crown copyright. (2017)
 Unauthorised reproduction infringes Crown copyright and may lead to prosecution or civil proceedings.
 100024307.

Technical Note

This map shows the indicative future extent of Flood Zone 3 as a result of climate change. Where detailed modelling is available, banded outlines are shown giving the extent of Flood Zone 3 under different climate change allowances. Defended scenarios have been used where this was available. Where there is no detailed modelling available, the future Flood Zone 3 extent has been assumed to be the present day Flood Zone 2 and this has been labelled as "Indicative Future Flood Zone 3". More accurate information will be required at site-specific risk assessment stage.

WEST DORSET DISTRICT COUNCIL & WEYMOUTH AND PORTLAND BOROUGH COUNCIL LEVEL 1 SFRA APPENDIX A

Climate Change - Indicative Future Flood Zone 3

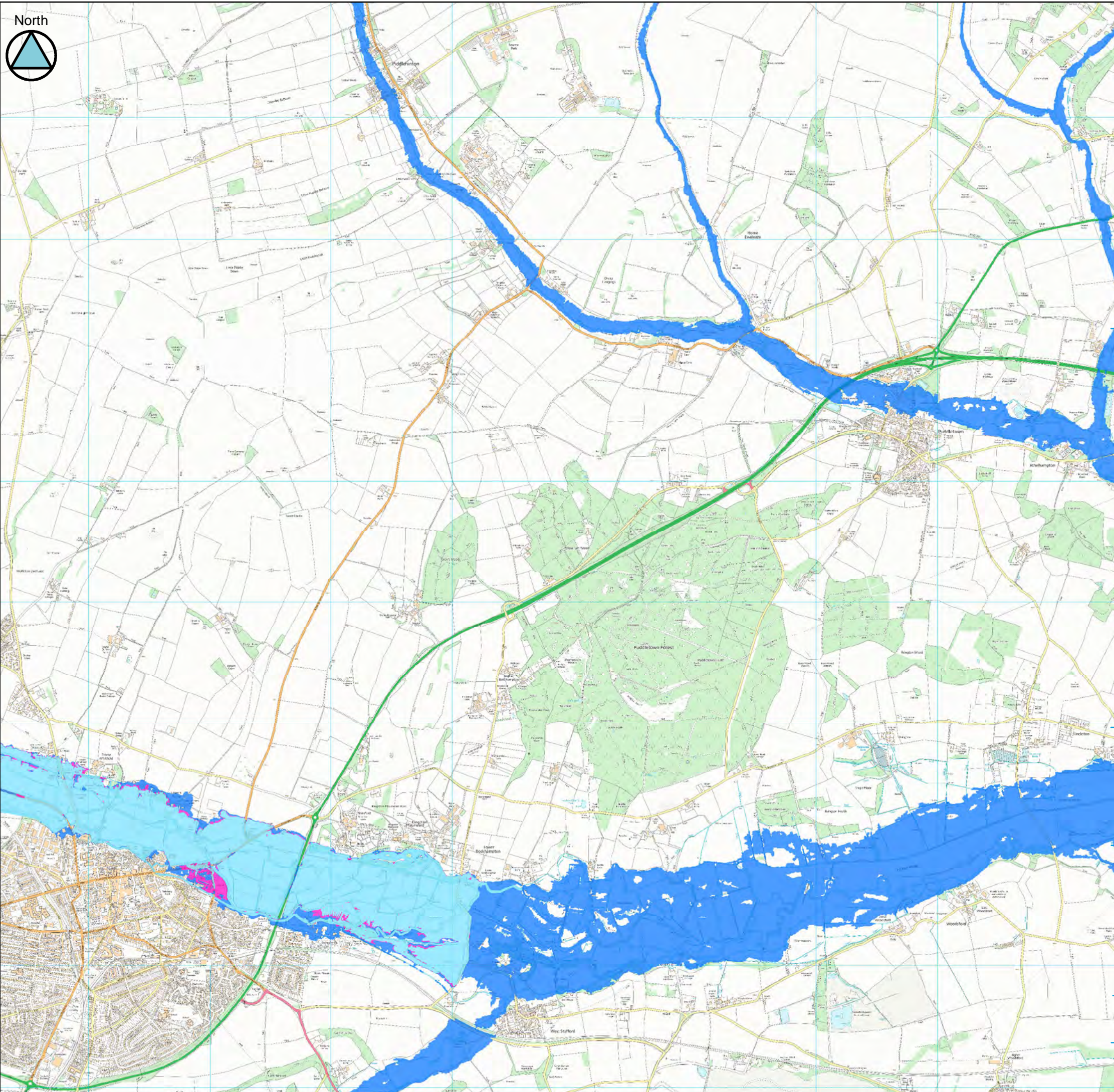
Sheet No: 24 of 37

Index Number: WD_24

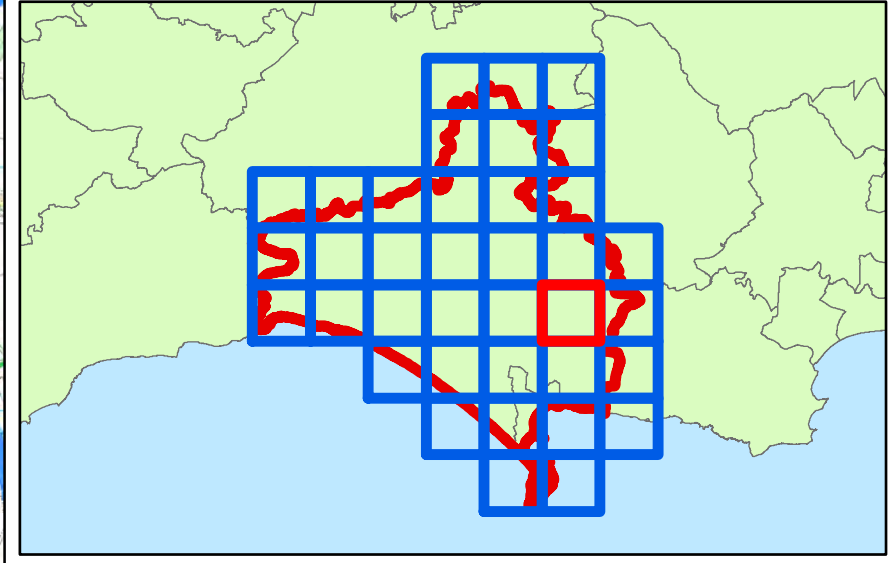
This document is the property of Jeremy Benn Associates Ltd. It shall not be reproduced in whole or in part, nor disclosed to a third party, without the permission of Jeremy Benn Associates Ltd.

DATE DRAWN:
04/12/2017












Key Plan



Legend

-  WDWP Boundary
-  Present Day 1 in 100-year
-  1 in 100-year with 20% allowance for climate change
-  1 in 100-year with 30% allowance for climate change
-  1 in 100-year with 40% allowance for climate change
-  1 in 100-year with 85% allowance for climate change
-  Indicative Flood Zone 3



Contains Environment Agency information © Environment Agency and/or database right
 Reproduced from Ordnance Survey mapping with the permission of Ordnance Survey
 on behalf of the Controller of Her Majesty's Stationary Office. © Crown copyright. (2017)
 Unauthorised reproduction infringes Crown copyright and may lead to prosecution or civil proceedings.
 100024307.

Technical Note

This map shows the indicative future extent of Flood Zone 3 as a result of climate change. Where detailed modelling is available, banded outlines are shown giving the extent of Flood Zone 3 under different climate change allowances. Defended scenarios have been used where this was available. Where there is no detailed modelling available, the future Flood Zone 3 extent has been assumed to be the present day Flood Zone 2 and this has been labelled as "Indicative Future Flood Zone 3". More accurate information will be required at site-specific risk assessment stage.

WEST DORSET DISTRICT COUNCIL & WEYMOUTH AND PORTLAND BOROUGH COUNCIL LEVEL 1 SFRA APPENDIX A

Climate Change - Indicative Future Flood Zone 3

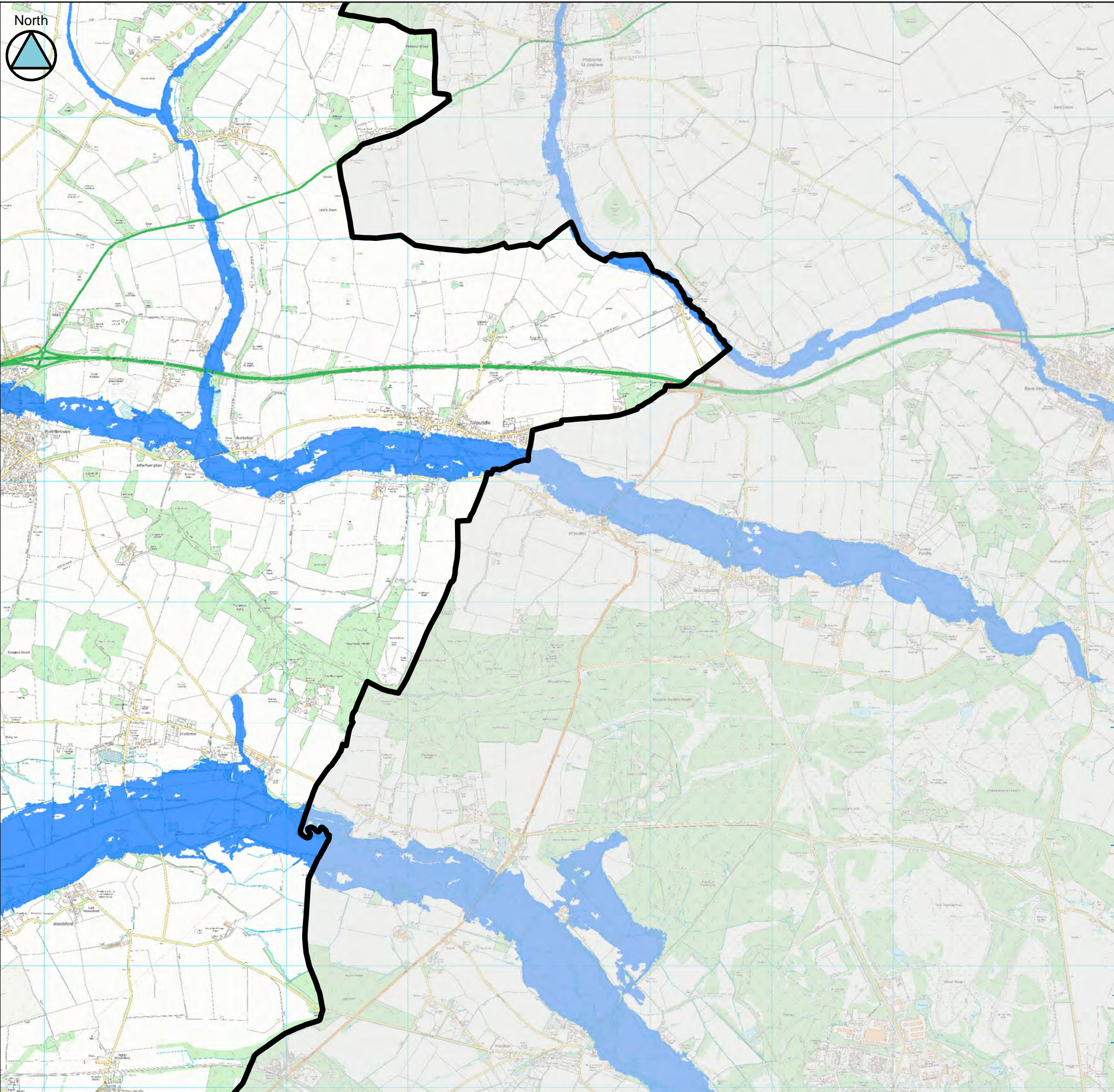
Sheet No: 25 of 37

Index Number: WD_25

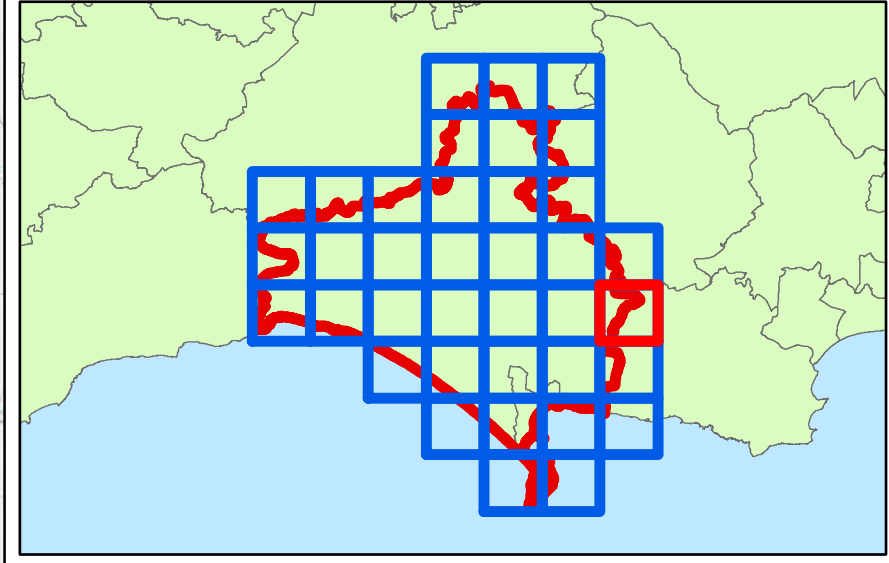
This document is the property of Jeremy Benn Associates Ltd. It shall not be reproduced in whole or in part, nor disclosed to a third party, without the permission of Jeremy Benn Associates Ltd.

DATE DRAWN:
04/12/2017












Key Plan



Legend

-  WDWP Boundary
-  Present Day 1 in 100-year
-  1 in 100-year with 20% allowance for climate change
-  1 in 100-year with 30% allowance for climate change
-  1 in 100-year with 40% allowance for climate change
-  1 in 100-year with 85% allowance for climate change
-  Indicative Flood Zone 3



Contains Environment Agency information © Environment Agency and/or database right
 Reproduced from Ordnance Survey mapping with the permission of Ordnance Survey
 on behalf of the Controller of Her Majesty's Stationery Office. © Crown copyright. (2017)
 Unauthorised reproduction infringes Crown copyright and may lead to prosecution or civil proceedings.
 100024307.

Technical Note

This map shows the indicative future extent of Flood Zone 3 as a result of climate change. Where detailed modelling is available, banded outlines are shown giving the extent of Flood Zone 3 under different climate change allowances. Defended scenarios have been used where this was available. Where there is no detailed modelling available, the future Flood Zone 3 extent has been assumed to be the present day Flood Zone 2 and this has been labelled as "Indicative Future Flood Zone 3". More accurate information will be required at site-specific risk assessment stage.

WEST DORSET DISTRICT COUNCIL & WEYMOUTH AND PORTLAND BOROUGH COUNCIL LEVEL 1 SFRA APPENDIX A

Climate Change - Indicative Future Flood Zone 3

Sheet No: 26 of 37 Index Number: WD_26

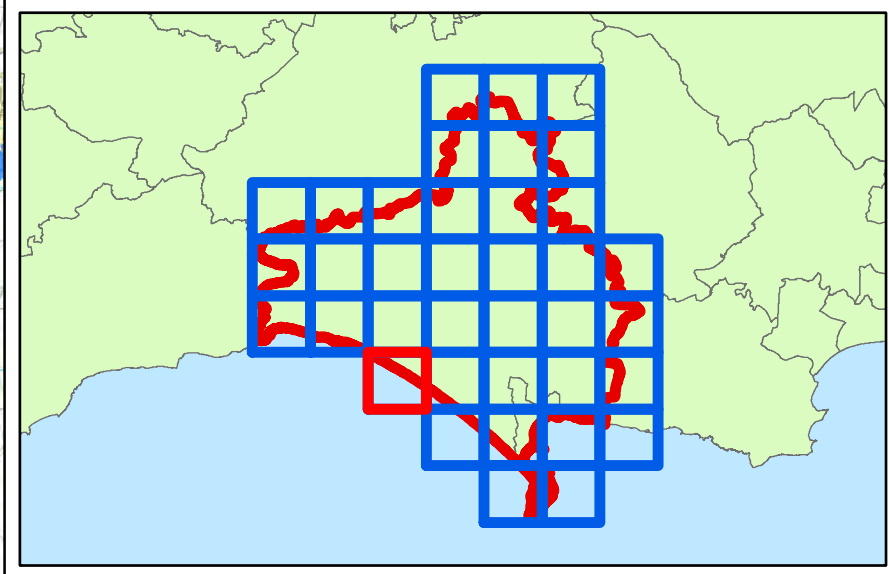
This document is the property of Jeremy Benn Associates Ltd. It shall not be reproduced in whole or in part, nor disclosed to a third party, without the permission of Jeremy Benn Associates Ltd.

DATE DRAWN:
04/12/2017












Key Plan



Legend

-  WDWP Boundary
-  Present Day 1 in 100-year
-  1 in 100-year with 20% allowance for climate change
-  1 in 100-year with 30% allowance for climate change
-  1 in 100-year with 40% allowance for climate change
-  1 in 100-year with 85% allowance for climate change
-  Indicative Flood Zone 3



Contains Environment Agency information © Environment Agency and/or database right
 Reproduced from Ordnance Survey mapping with the permission of Ordnance Survey
 on behalf of the Controller of Her Majesty's Stationery Office. © Crown copyright. (2017)
 Unauthorised reproduction infringes Crown copyright and may lead to prosecution or civil proceedings.
 100024307.

Technical Note

This map shows the indicative future extent of Flood Zone 3 as a result of climate change. Where detailed modelling is available, banded outlines are shown giving the extent of Flood Zone 3 under different climate change allowances. Defended scenarios have been used where this was available. Where there is no detailed modelling available, the future Flood Zone 3 extent has been assumed to be the present day Flood Zone 2 and this has been labelled as "Indicative Future Flood Zone 3". More accurate information will be required at site-specific risk assessment stage.

WEST DORSET DISTRICT COUNCIL & WEYMOUTH AND PORTLAND BOROUGH COUNCIL LEVEL 1 SFRA APPENDIX A

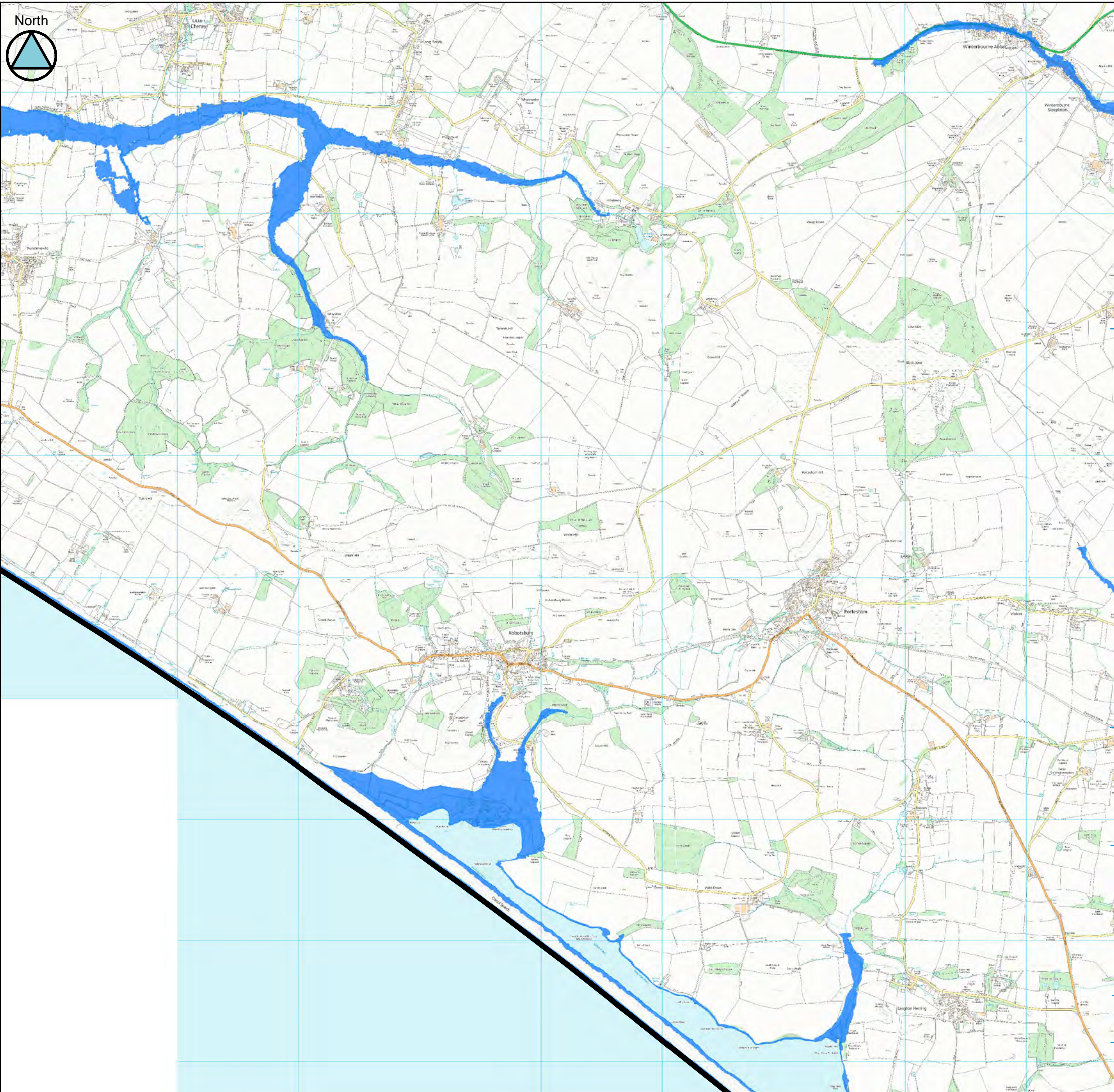
Climate Change - Indicative Future Flood Zone 3

Sheet No: 27 of 37 Index Number: WD_27

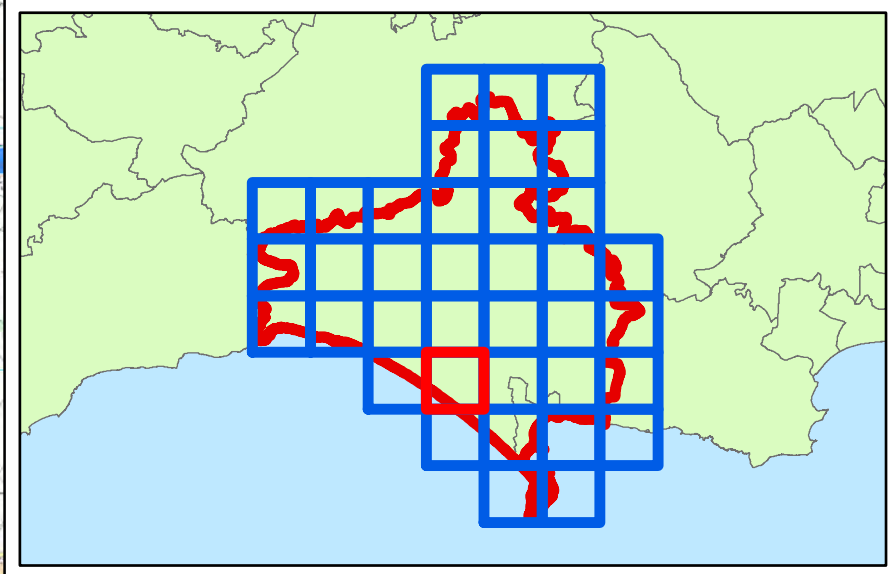
This document is the property of Jeremy Benn Associates Ltd. It shall not be reproduced in whole or in part, nor disclosed to a third party, without the permission of Jeremy Benn Associates Ltd.

DATE DRAWN:
04/12/2017












Key Plan



Legend

-  WDWP Boundary
-  Present Day 1 in 100-year
-  1 in 100-year with 20% allowance for climate change
-  1 in 100-year with 30% allowance for climate change
-  1 in 100-year with 40% allowance for climate change
-  1 in 100-year with 85% allowance for climate change
-  Indicative Flood Zone 3



Contains Environment Agency information © Environment Agency and/or database right
 Reproduced from Ordnance Survey mapping with the permission of Ordnance Survey
 on behalf of the Controller of Her Majesty's Stationery Office. © Crown copyright. (2017)
 Unauthorised reproduction infringes Crown copyright and may lead to prosecution or civil proceedings.
 100024307.

Technical Note

This map shows the indicative future extent of Flood Zone 3 as a result of climate change. Where detailed modelling is available, banded outlines are shown giving the extent of Flood Zone 3 under different climate change allowances. Defended scenarios have been used where this was available. Where there is no detailed modelling available, the future Flood Zone 3 extent has been assumed to be the present day Flood Zone 2 and this has been labelled as "Indicative Future Flood Zone 3". More accurate information will be required at site-specific risk assessment stage.

WEST DORSET DISTRICT COUNCIL & WEYMOUTH AND PORTLAND BOROUGH COUNCIL LEVEL 1 SFRA APPENDIX A

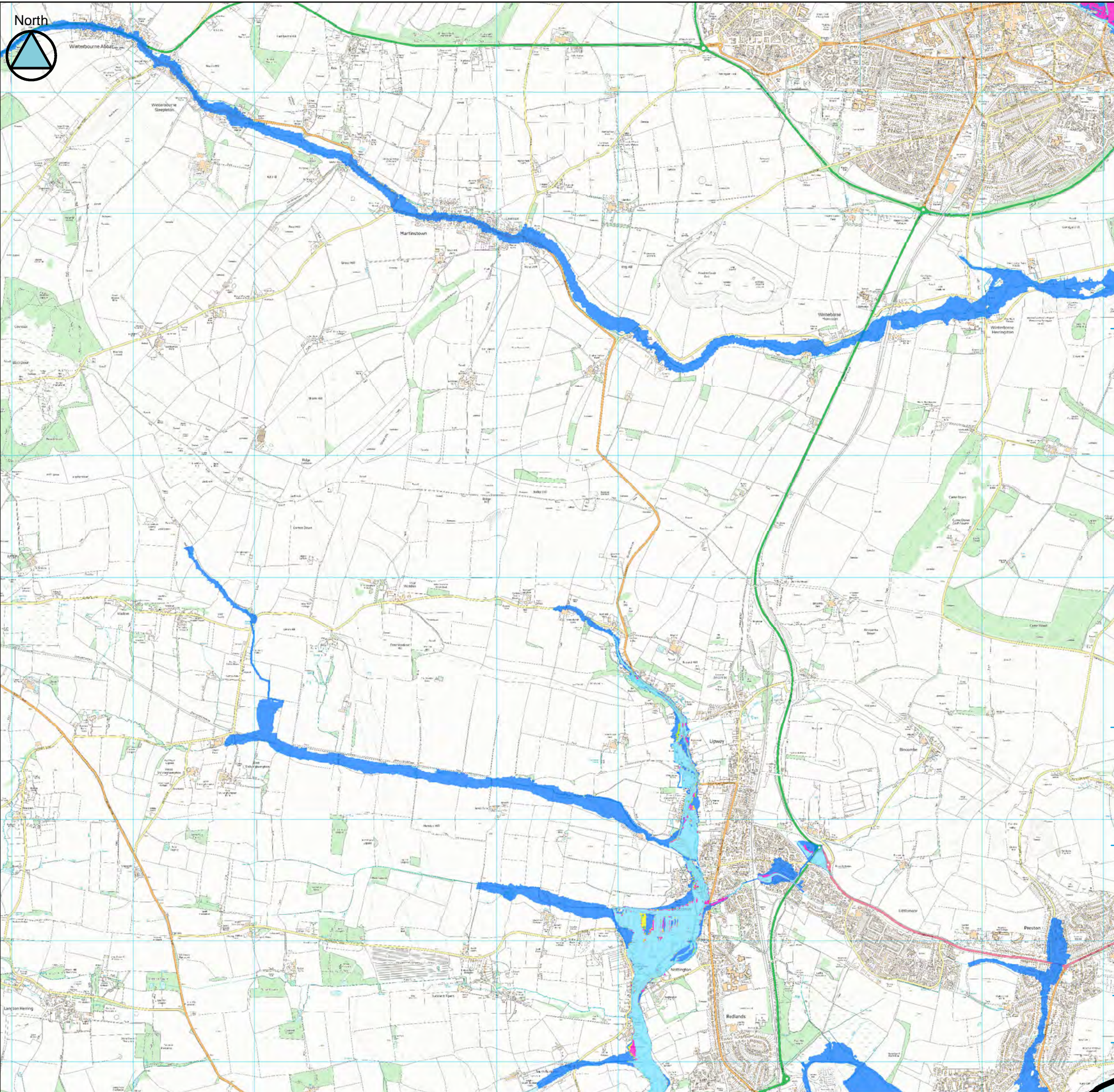
Climate Change - Indicative Future Flood Zone 3

Sheet No: 28 of 37 Index Number: WD_28

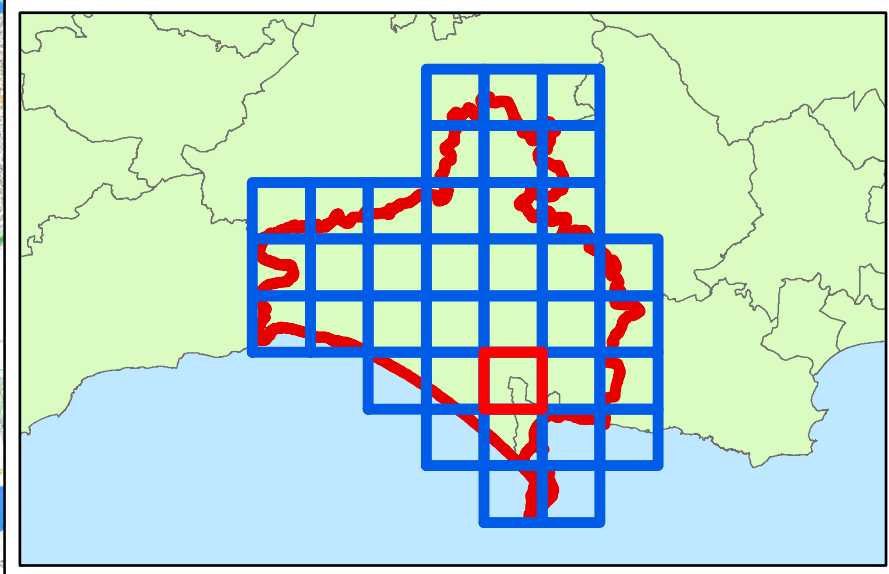
This document is the property of Jeremy Benn Associates Ltd. It shall not be reproduced in whole or in part, nor disclosed to a third party, without the permission of Jeremy Benn Associates Ltd.

DATE DRAWN:
04/12/2017












Key Plan



Legend

-  WDWP Boundary
-  Present Day 1 in 100-year
-  1 in 100-year with 20% allowance for climate change
-  1 in 100-year with 30% allowance for climate change
-  1 in 100-year with 40% allowance for climate change
-  1 in 100-year with 85% allowance for climate change
-  Indicative Flood Zone 3



Contains Environment Agency information © Environment Agency and/or database right
 Reproduced from Ordnance Survey mapping with the permission of Ordnance Survey
 on behalf of the Controller of Her Majesty's Stationary Office. © Crown copyright. (2017)
 Unauthorised reproduction infringes Crown copyright and may lead to prosecution or civil proceedings.
 100024307.

Technical Note

This map shows the indicative future extent of Flood Zone 3 as a result of climate change. Where detailed modelling is available, banded outlines are shown giving the extent of Flood Zone 3 under different climate change allowances. Defended scenarios have been used where this was available. Where there is no detailed modelling available, the future Flood Zone 3 extent has been assumed to be the present day Flood Zone 2 and this has been labelled as "Indicative Future Flood Zone 3". More accurate information will be required at site-specific risk assessment stage.

WEST DORSET DISTRICT COUNCIL & WEYMOUTH AND PORTLAND BOROUGH COUNCIL LEVEL 1 SFRA APPENDIX A

Climate Change - Indicative Future Flood Zone 3

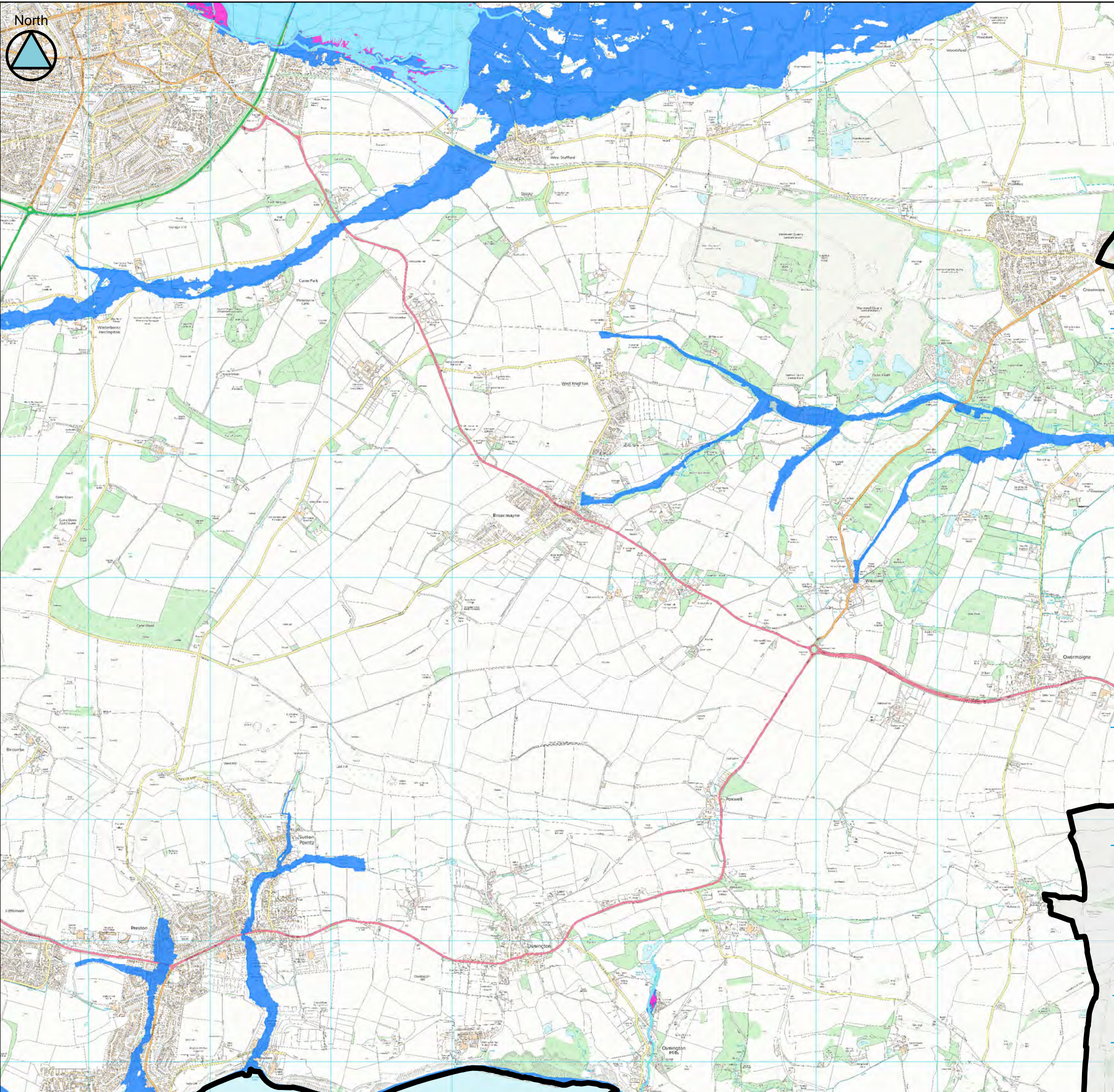
Sheet No: 29 of 37

Index Number: WD_29

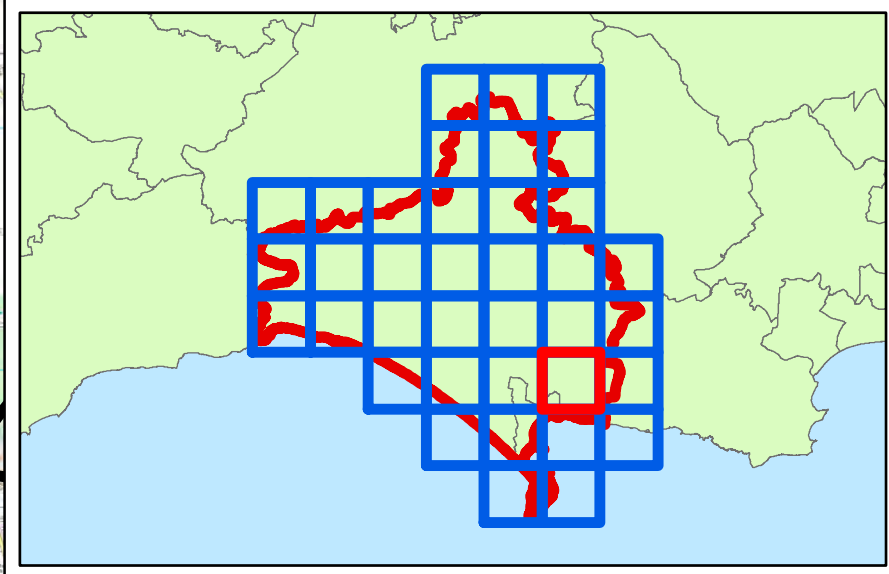
This document is the property of Jeremy Benn Associates Ltd. It shall not be reproduced in whole or in part, nor disclosed to a third party, without the permission of Jeremy Benn Associates Ltd.

DATE DRAWN:
04/12/2017












Key Plan



Legend

-  WDWP Boundary
-  Present Day 1 in 100-year
-  1 in 100-year with 20% allowance for climate change
-  1 in 100-year with 30% allowance for climate change
-  1 in 100-year with 40% allowance for climate change
-  1 in 100-year with 85% allowance for climate change
-  Indicative Flood Zone 3



Contains Environment Agency information © Environment Agency and/or database right
 Reproduced from Ordnance Survey mapping with the permission of Ordnance Survey
 on behalf of the Controller of Her Majesty's Stationery Office. © Crown copyright. (2017)
 Unauthorised reproduction infringes Crown copyright and may lead to prosecution or civil proceedings.
 100024307.

Technical Note

This map shows the indicative future extent of Flood Zone 3 as a result of climate change. Where detailed modelling is available, banded outlines are shown giving the extent of Flood Zone 3 under different climate change allowances. Defended scenarios have been used where this was available. Where there is no detailed modelling available, the future Flood Zone 3 extent has been assumed to be the present day Flood Zone 2 and this has been labelled as "Indicative Future Flood Zone 3". More accurate information will be required at site-specific risk assessment stage.

WEST DORSET DISTRICT COUNCIL & WEYMOUTH AND PORTLAND BOROUGH COUNCIL LEVEL 1 SFRA APPENDIX A

Climate Change - Indicative Future Flood Zone 3

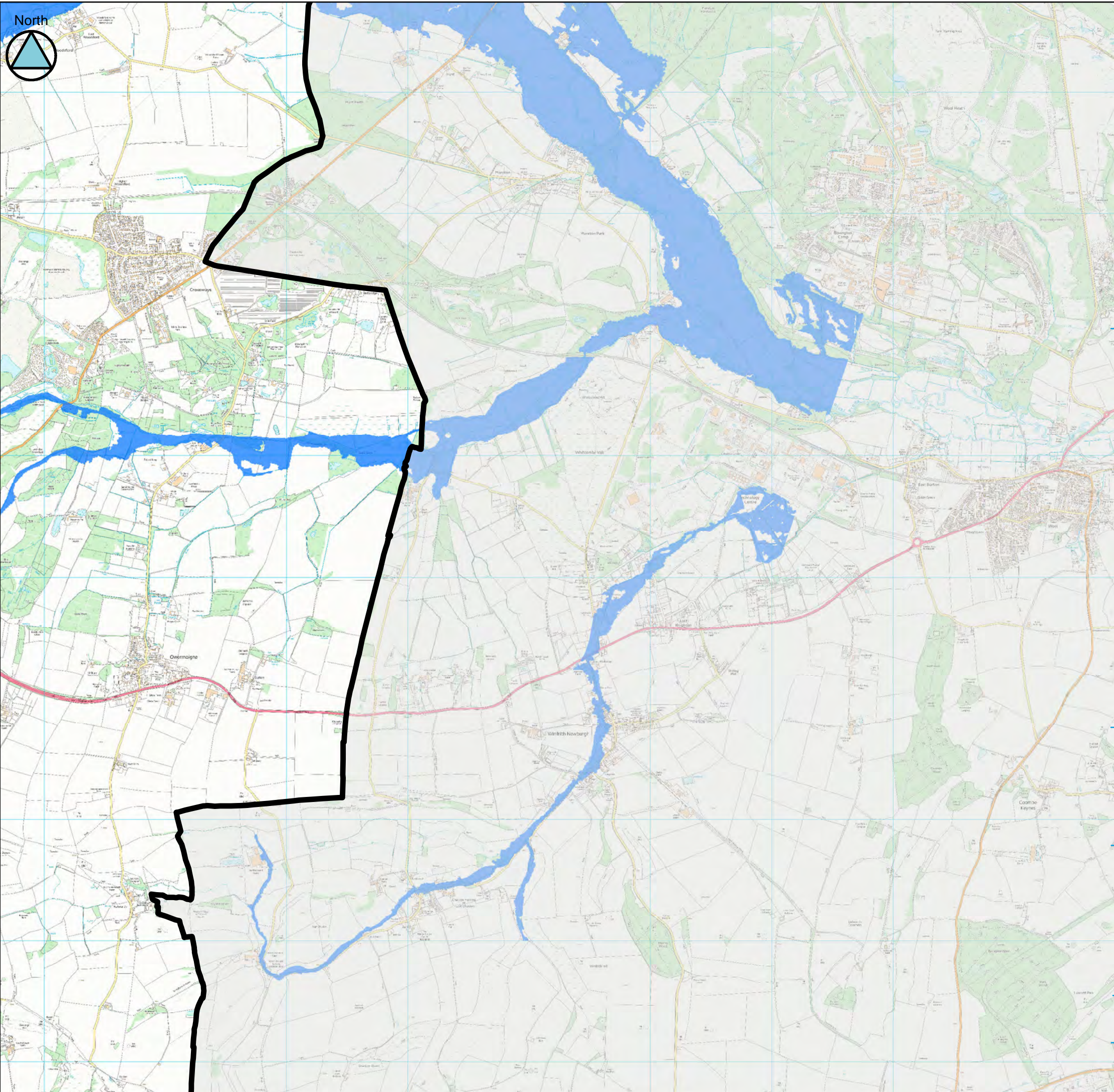
Sheet No: 30 of 37

Index Number: WD_30

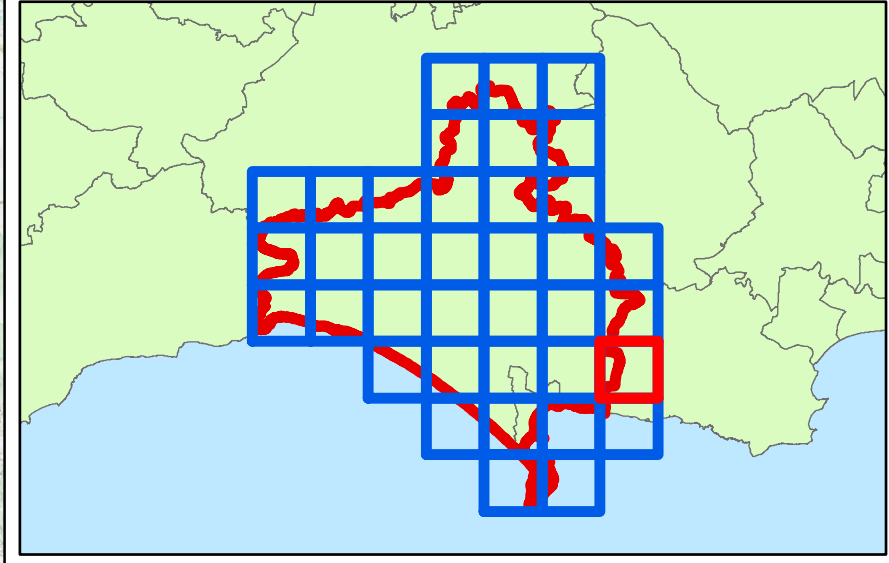
This document is the property of Jeremy Benn Associates Ltd. It shall not be reproduced in whole or in part, nor disclosed to a third party, without the permission of Jeremy Benn Associates Ltd.

DATE DRAWN:
04/12/2017












Key Plan



Legend

-  WDWP Boundary
-  Present Day 1 in 100-year
-  1 in 100-year with 20% allowance for climate change
-  1 in 100-year with 30% allowance for climate change
-  1 in 100-year with 40% allowance for climate change
-  1 in 100-year with 85% allowance for climate change
-  Indicative Flood Zone 3



Contains Environment Agency information © Environment Agency and/or database right
 Reproduced from Ordnance Survey mapping with the permission of Ordnance Survey
 on behalf of the Controller of Her Majesty's Stationery Office. © Crown copyright. (2017)
 Unauthorised reproduction infringes Crown copyright and may lead to prosecution or civil proceedings.
 100024307.

Technical Note

This map shows the indicative future extent of Flood Zone 3 as a result of climate change. Where detailed modelling is available, banded outlines are shown giving the extent of Flood Zone 3 under different climate change allowances. Defended scenarios have been used where this was available. Where there is no detailed modelling available, the future Flood Zone 3 extent has been assumed to be the present day Flood Zone 2 and this has been labelled as "Indicative Future Flood Zone 3". More accurate information will be required at site-specific risk assessment stage.

WEST DORSET DISTRICT COUNCIL & WEYMOUTH AND PORTLAND BOROUGH COUNCIL LEVEL 1 SFRA APPENDIX A

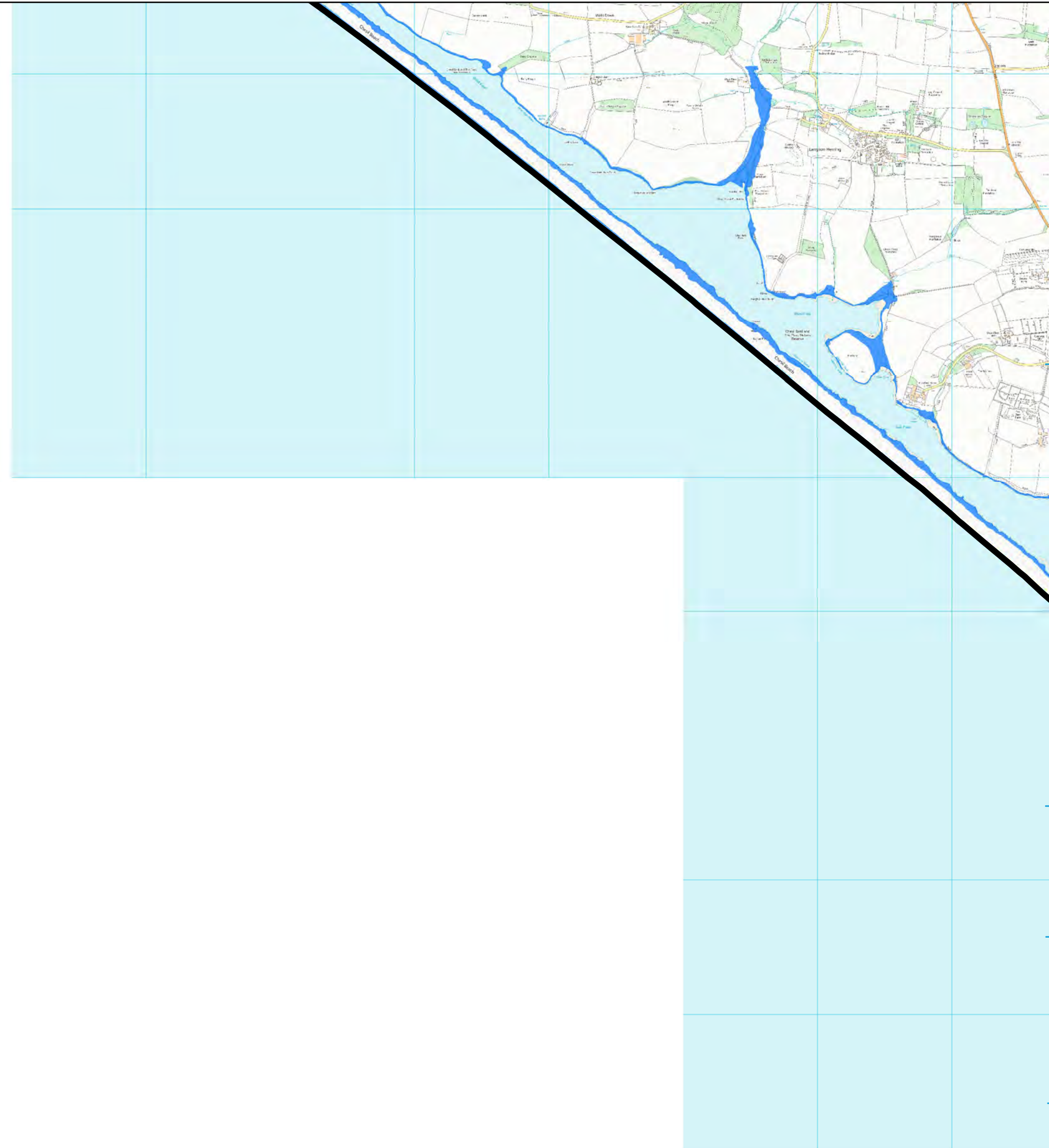
Climate Change - Indicative Future Flood Zone 3

Sheet No: 31 of 37 Index Number: WD_31

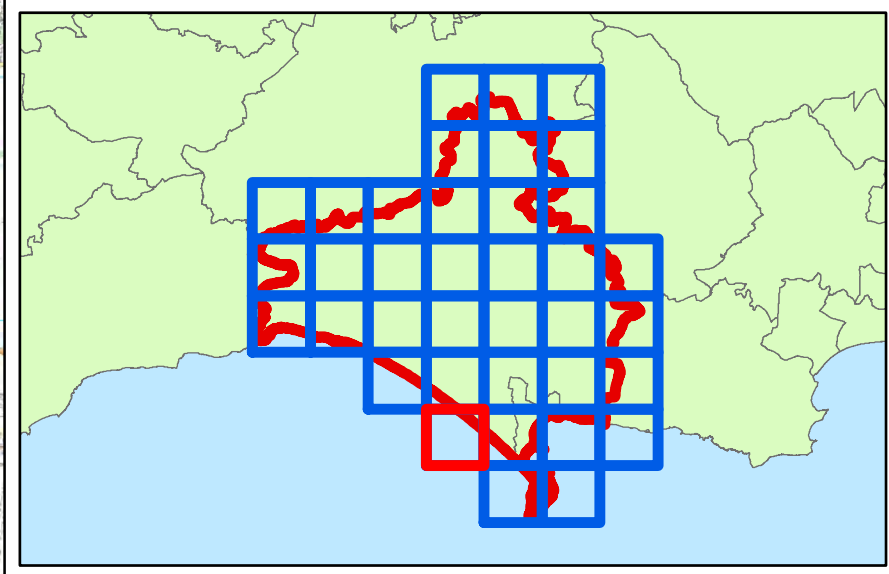
This document is the property of Jeremy Benn Associates Ltd. It shall not be reproduced in whole or in part, nor disclosed to a third party, without the permission of Jeremy Benn Associates Ltd.

DATE DRAWN:
04/12/2017












Key Plan



Legend

-  WDWP Boundary
-  Present Day 1 in 100-year
-  1 in 100-year with 20% allowance for climate change
-  1 in 100-year with 30% allowance for climate change
-  1 in 100-year with 40% allowance for climate change
-  1 in 100-year with 85% allowance for climate change
-  Indicative Flood Zone 3



Contains Environment Agency information © Environment Agency and/or database right
 Reproduced from Ordnance Survey mapping with the permission of Ordnance Survey
 on behalf of the Controller of Her Majesty's Stationery Office. © Crown copyright. (2017)
 Unauthorised reproduction infringes Crown copyright and may lead to prosecution or civil proceedings.
 100024307.

Technical Note

This map shows the indicative future extent of Flood Zone 3 as a result of climate change. Where detailed modelling is available, banded outlines are shown giving the extent of Flood Zone 3 under different climate change allowances. Defended scenarios have been used where this was available. Where there is no detailed modelling available, the future Flood Zone 3 extent has been assumed to be the present day Flood Zone 2 and this has been labelled as "Indicative Future Flood Zone 3". More accurate information will be required at site-specific risk assessment stage.

WEST DORSET DISTRICT COUNCIL & WEYMOUTH AND PORTLAND BOROUGH COUNCIL LEVEL 1 SFRA APPENDIX A

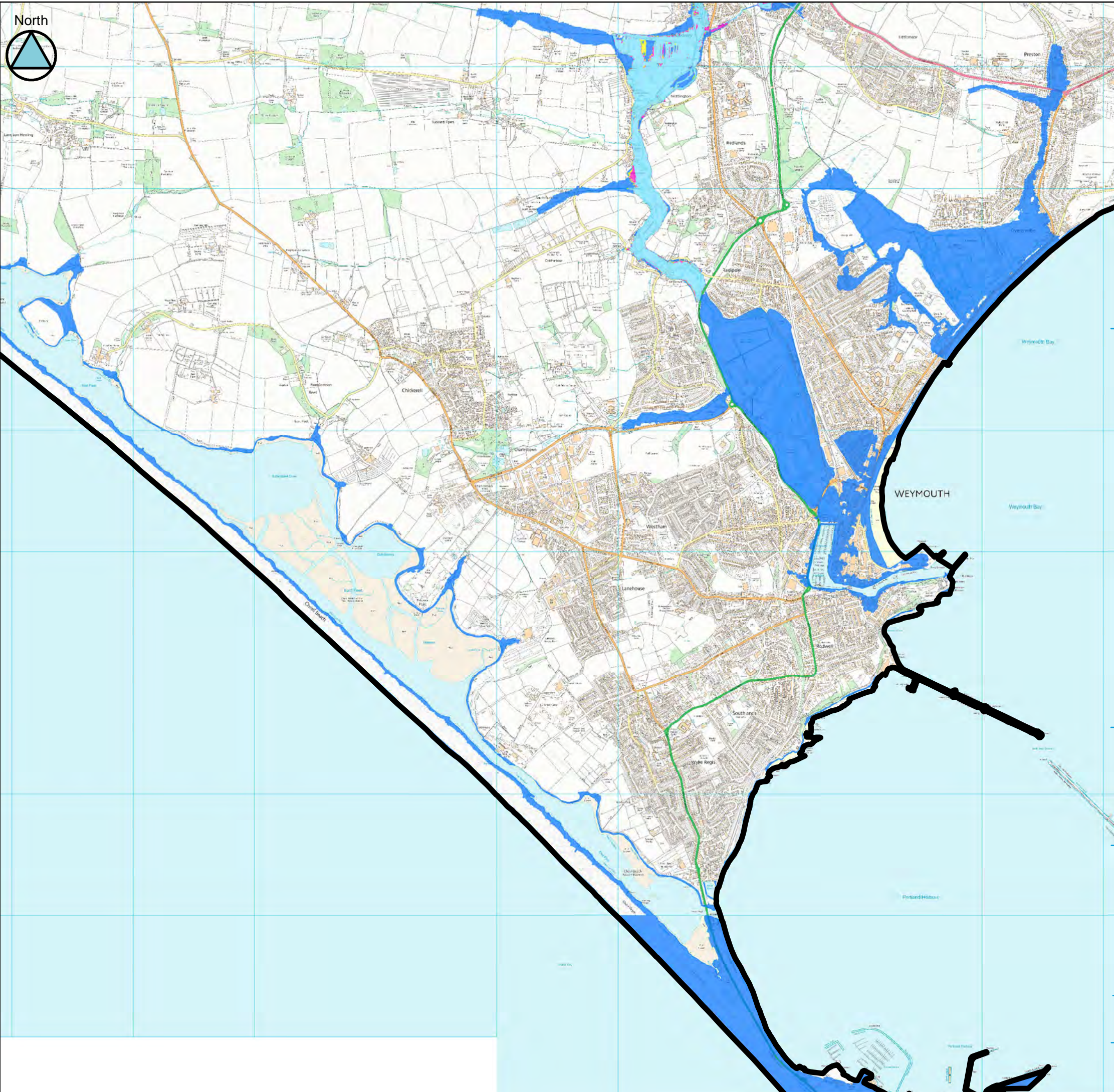
Climate Change - Indicative Future Flood Zone 3

Sheet No: 32 of 37 Index Number: WD_32

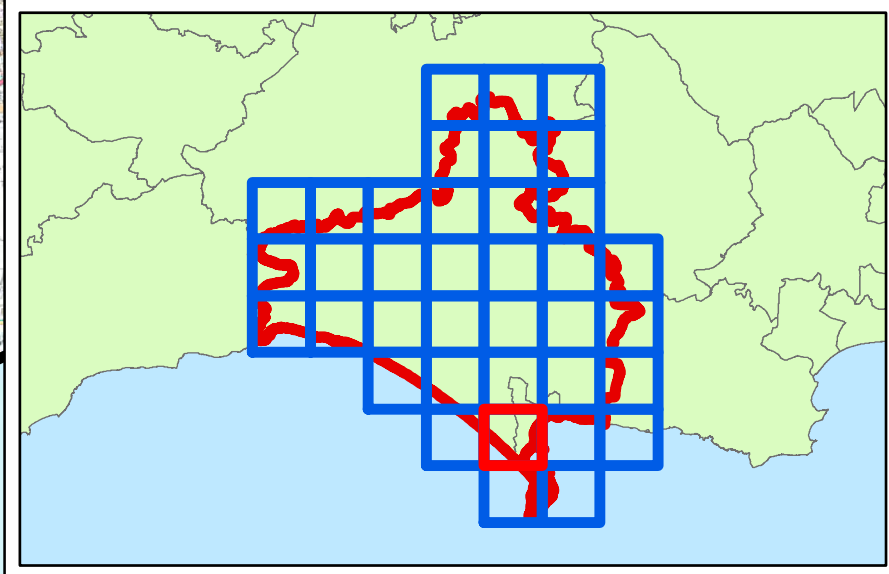
This document is the property of Jeremy Benn Associates Ltd. It shall not be reproduced in whole or in part, nor disclosed to a third party, without the permission of Jeremy Benn Associates Ltd.

DATE DRAWN:
04/12/2017












Key Plan



Legend

-  WDWP Boundary
-  Present Day 1 in 100-year
-  1 in 100-year with 20% allowance for climate change
-  1 in 100-year with 30% allowance for climate change
-  1 in 100-year with 40% allowance for climate change
-  1 in 100-year with 85% allowance for climate change
-  Indicative Flood Zone 3



Contains Environment Agency information © Environment Agency and/or database right
 Reproduced from Ordnance Survey mapping with the permission of Ordnance Survey
 on behalf of the Controller of Her Majesty's Stationery Office. © Crown copyright. (2017)
 Unauthorised reproduction infringes Crown copyright and may lead to prosecution or civil proceedings.
 100024307.

Technical Note

This map shows the indicative future extent of Flood Zone 3 as a result of climate change. Where detailed modelling is available, banded outlines are shown giving the extent of Flood Zone 3 under different climate change allowances. Defended scenarios have been used where this was available. Where there is no detailed modelling available, the future Flood Zone 3 extent has been assumed to be the present day Flood Zone 2 and this has been labelled as "Indicative Future Flood Zone 3". More accurate information will be required at site-specific risk assessment stage.

WEST DORSET DISTRICT COUNCIL & WEYMOUTH AND PORTLAND BOROUGH COUNCIL LEVEL 1 SFRA APPENDIX A

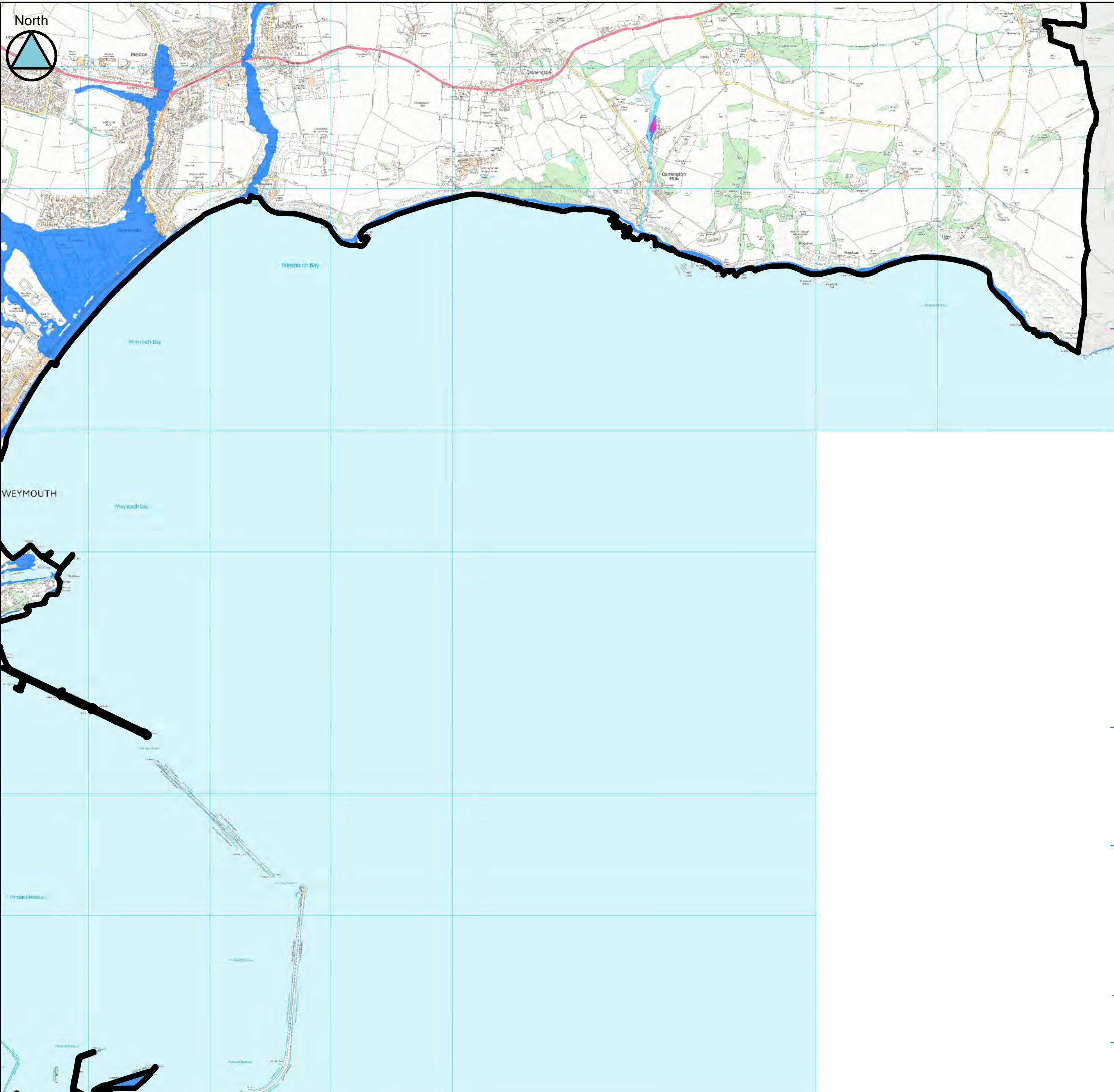
Climate Change - Indicative Future Flood Zone 3

Sheet No: 33 of 37 Index Number: WD_33

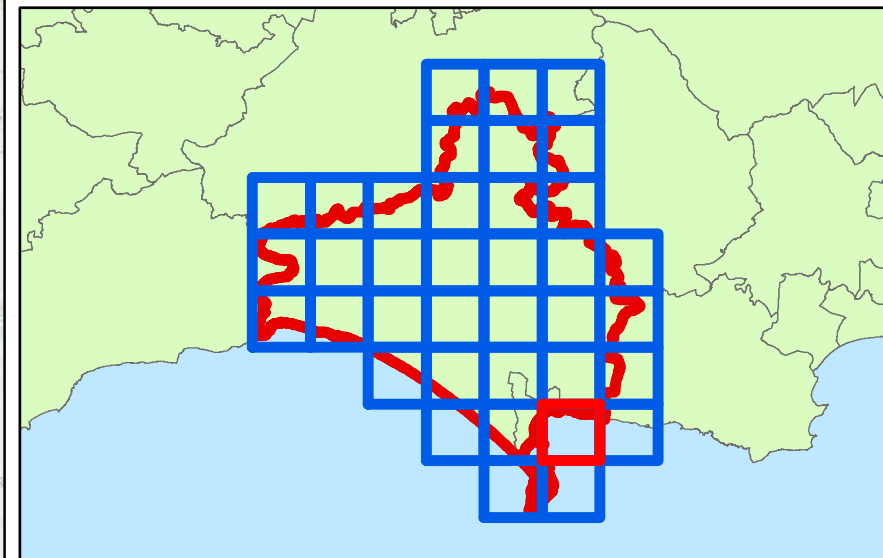
This document is the property of Jeremy Benn Associates Ltd. It shall not be reproduced in whole or in part, nor disclosed to a third party, without the permission of Jeremy Benn Associates Ltd.

DATE DRAWN:
04/12/2017













Key Plan



Legend

-  WDWP Boundary
 -  Present Day 1 in 100-year
 -  1 in 100-year with 20% allowance for climate change
 -  1 in 100-year with 30% allowance for climate change
 -  1 in 100-year with 40% allowance for climate change
 -  1 in 100-year with 85% allowance for climate change
 -  Indicative Flood Zone 3
- 0 0.5 1 2
 Kilometers

Contains Environment Agency information © Environment Agency and/or database right
 Reproduced from Ordnance Survey mapping with the permission of Ordnance Survey
 on behalf of the Controller of Her Majesty's Stationery Office. © Crown copyright. (2017)
 Unauthorised reproduction infringes Crown copyright and may lead to prosecution or civil proceedings.
 100024307.

Technical Note

This map shows the indicative future extent of Flood Zone 3 as a result of climate change. Where detailed modelling is available, banded outlines are shown giving the extent of Flood Zone 3 under different climate change allowances. Defended scenarios have been used where this was available. Where there is no detailed modelling available, the future Flood Zone 3 extent has been assumed to be the present day Flood Zone 2 and this has been labelled as "Indicative Future Flood Zone 3". More accurate information will be required at site-specific risk assessment stage.

WEST DORSET DISTRICT COUNCIL & WEYMOUTH AND PORTLAND BOROUGH COUNCIL LEVEL 1 SFRA APPENDIX A

Climate Change - Indicative Future Flood Zone 3

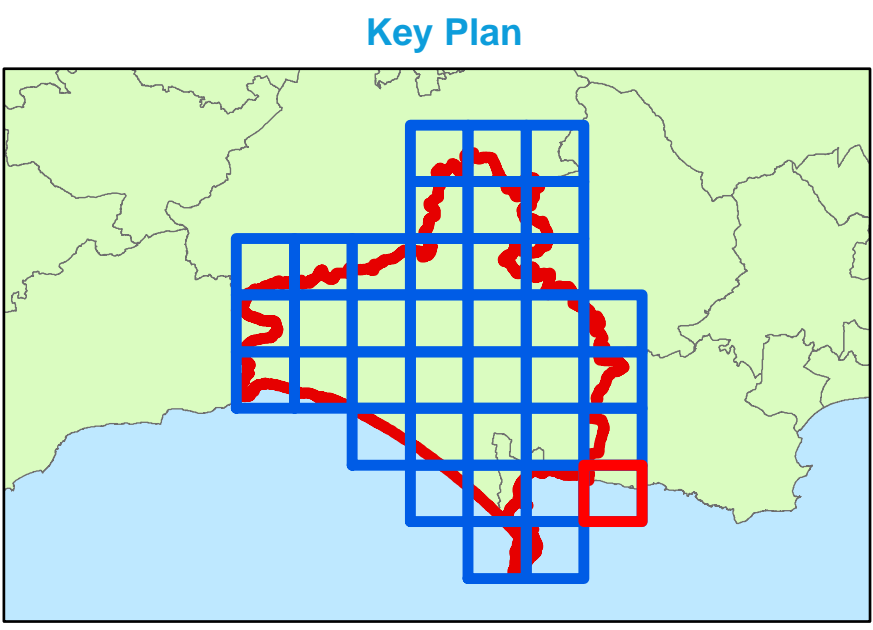
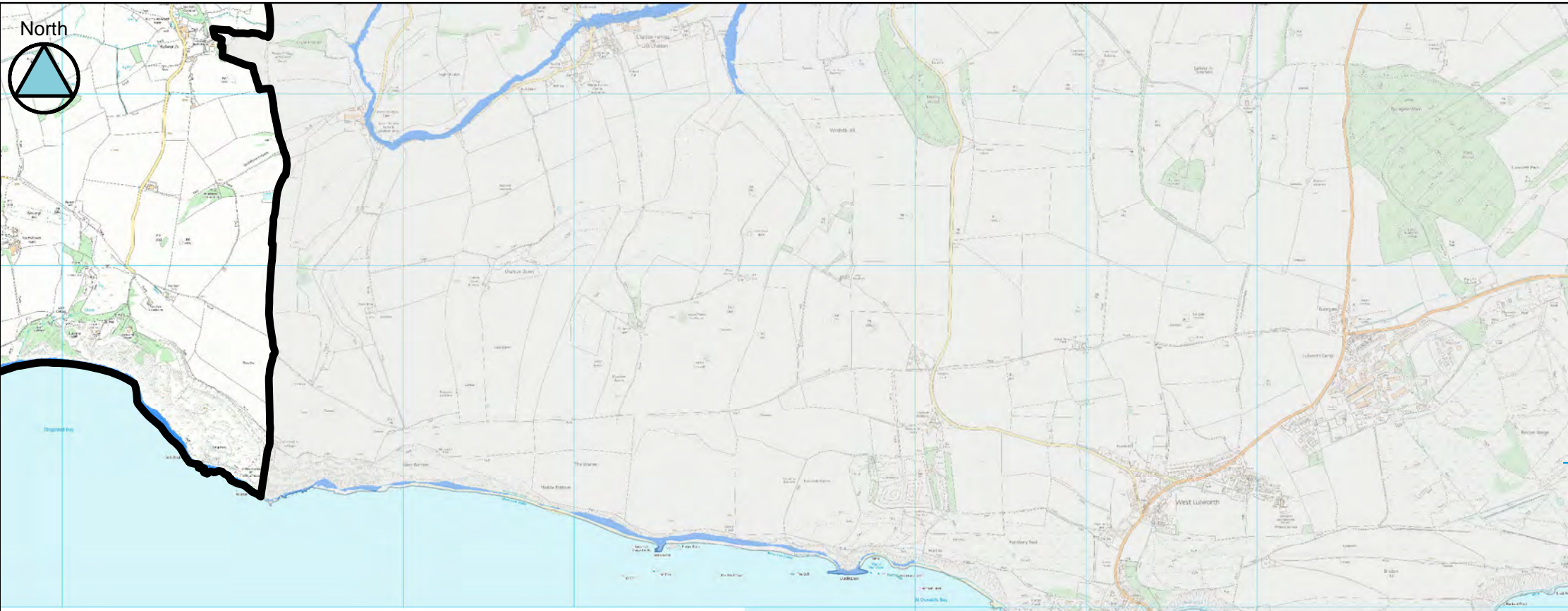
Sheet No: 34 of 37

Index Number: WD_34

This document is the property of Jeremy Benn Associates Ltd. It shall not be reproduced in whole or in part, nor disclosed to a third party, without the permission of Jeremy Benn Associates Ltd.








DATE DRAWN:
04/12/2017





Key Plan

Legend

-  WDWP Boundary
-  Present Day 1 in 100-year
-  1 in 100-year with 20% allowance for climate change
-  1 in 100-year with 30% allowance for climate change
-  1 in 100-year with 40% allowance for climate change
-  1 in 100-year with 85% allowance for climate change
-  Indicative Flood Zone 3



Contains Environment Agency information © Environment Agency and/or database right
 Reproduced from Ordnance Survey mapping with the permission of Ordnance Survey
 on behalf of the Controller of Her Majesty's Stationery Office. © Crown copyright. (2017)
 Unauthorised reproduction infringes Crown copyright and may lead to prosecution or civil proceedings.
 100024307.

Technical Note

This map shows the indicative future extent of Flood Zone 3 as a result of climate change. Where detailed modelling is available, banded outlines are shown giving the extent of Flood Zone 3 under different climate change allowances. Defended scenarios have been used where this was available. Where there is no detailed modelling available, the future Flood Zone 3 extent has been assumed to be the present day Flood Zone 2 and this has been labelled as "Indicative Future Flood Zone 3". More accurate information will be required at site-specific risk assessment stage.

**WEST DORSET DISTRICT COUNCIL
 & WEYMOUTH AND PORTLAND
 BOROUGH COUNCIL LEVEL 1 SFRA
 APPENDIX A**

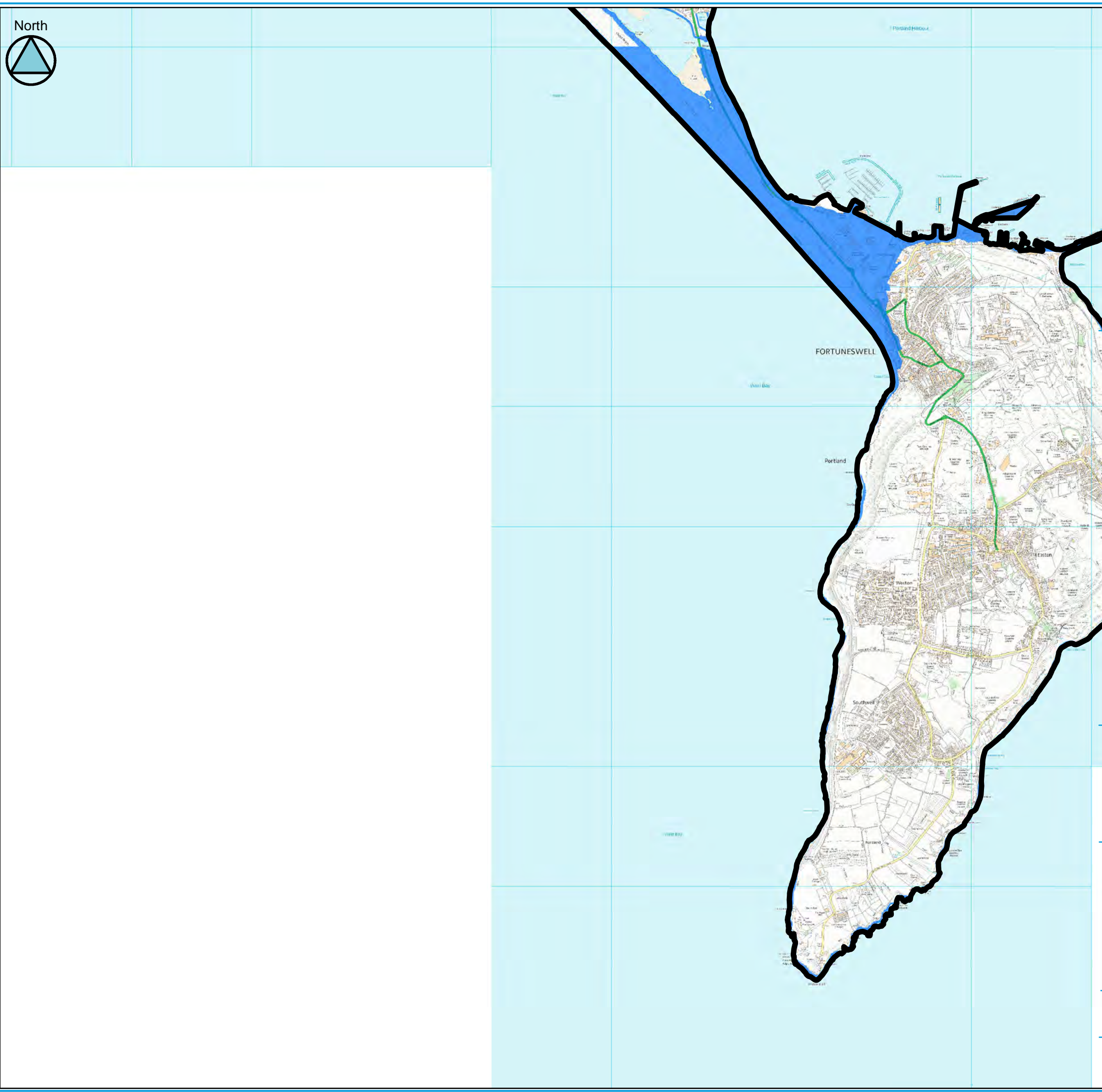
Climate Change - Indicative Future Flood Zone 3

Sheet No: 35 of 37 Index Number: WD_35

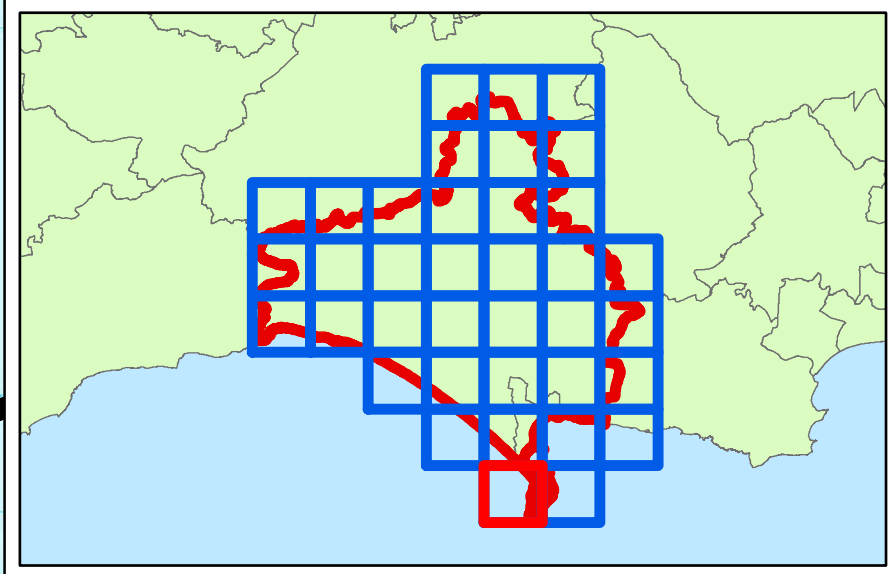
This document is the property of Jeremy Benn Associates Ltd. It shall not be reproduced in whole or in part, nor disclosed to a third party, without the permission of Jeremy Benn Associates Ltd.

DATE DRAWN:
04/12/2017












Key Plan



Legend

-  WDWP Boundary
-  Present Day 1 in 100-year
-  1 in 100-year with 20% allowance for climate change
-  1 in 100-year with 30% allowance for climate change
-  1 in 100-year with 40% allowance for climate change
-  1 in 100-year with 85% allowance for climate change
-  Indicative Flood Zone 3



Contains Environment Agency information © Environment Agency and/or database right
 Reproduced from Ordnance Survey mapping with the permission of Ordnance Survey
 on behalf of the Controller of Her Majesty's Stationery Office. © Crown copyright. (2017)
 Unauthorised reproduction infringes Crown copyright and may lead to prosecution or civil proceedings.
 100024307.

Technical Note

This map shows the indicative future extent of Flood Zone 3 as a result of climate change. Where detailed modelling is available, banded outlines are shown giving the extent of Flood Zone 3 under different climate change allowances. Defended scenarios have been used where this was available. Where there is no detailed modelling available, the future Flood Zone 3 extent has been assumed to be the present day Flood Zone 2 and this has been labelled as "Indicative Future Flood Zone 3". More accurate information will be required at site-specific risk assessment stage.

WEST DORSET DISTRICT COUNCIL & WEYMOUTH AND PORTLAND BOROUGH COUNCIL LEVEL 1 SFRA APPENDIX A

Climate Change - Indicative Future Flood Zone 3

Sheet No: 36 of 37 Index Number: WD_36

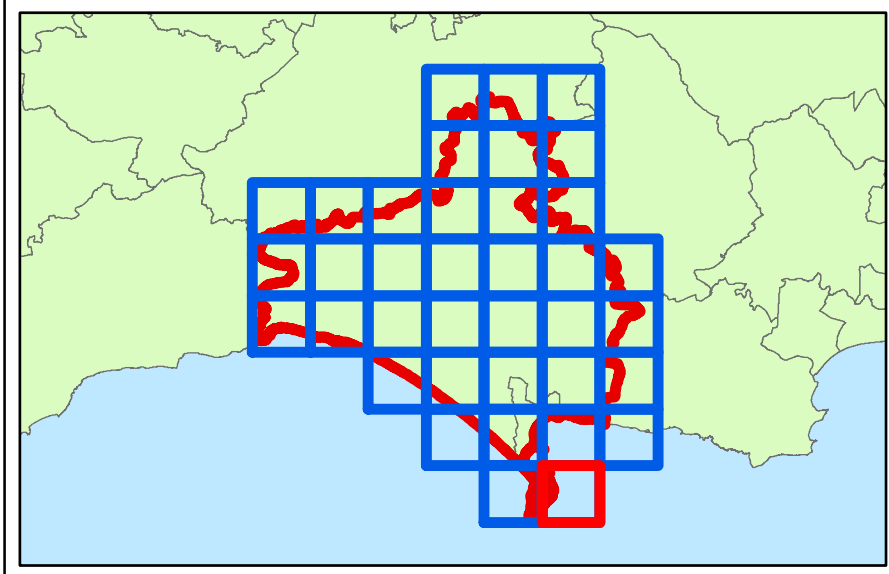
This document is the property of Jeremy Benn Associates Ltd. It shall not be reproduced in whole or in part, nor disclosed to a third party, without the permission of Jeremy Benn Associates Ltd.

DATE DRAWN:
04/12/2017












Key Plan



Legend

-  WDWP Boundary
-  Present Day 1 in 100-year
-  1 in 100-year with 20% allowance for climate change
-  1 in 100-year with 30% allowance for climate change
-  1 in 100-year with 40% allowance for climate change
-  1 in 100-year with 85% allowance for climate change
-  Indicative Flood Zone 3



Contains Environment Agency information © Environment Agency and/or database right
 Reproduced from Ordnance Survey mapping with the permission of Ordnance Survey
 on behalf of the Controller of Her Majesty's Stationery Office. © Crown copyright. (2017)
 Unauthorised reproduction infringes Crown copyright and may lead to prosecution or civil proceedings.
 100024307.

Technical Note

This map shows the indicative future extent of Flood Zone 3 as a result of climate change. Where detailed modelling is available, banded outlines are shown giving the extent of Flood Zone 3 under different climate change allowances. Defended scenarios have been used where this was available. Where there is no detailed modelling available, the future Flood Zone 3 extent has been assumed to be the present day Flood Zone 2 and this has been labelled as "Indicative Future Flood Zone 3". More accurate information will be required at site-specific risk assessment stage.

WEST DORSET DISTRICT COUNCIL & WEYMOUTH AND PORTLAND BOROUGH COUNCIL LEVEL 1 SFRA APPENDIX A

Climate Change - Indicative Future Flood Zone 3

Sheet No: 37 of 37 Index Number: WD_37

This document is the property of Jeremy Benn Associates Ltd. It shall not be reproduced in whole or in part, nor disclosed to a third party, without the permission of Jeremy Benn Associates Ltd.

DATE DRAWN:
04/12/2017

