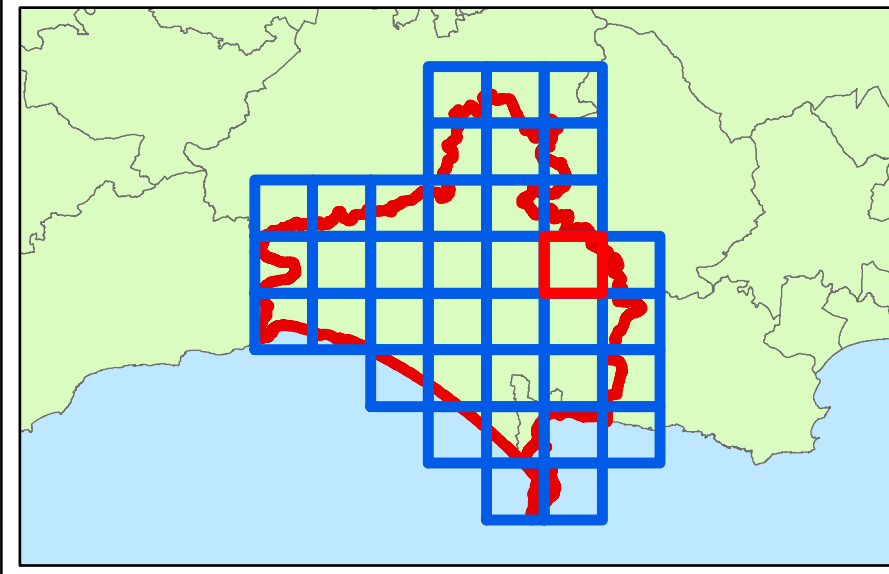


Key Plan



Legend

- WDWP Boundary
- Very significant constraints are indicated



Contains Environment Agency information © Environment Agency and/or database right
 Reproduced from Ordnance Survey mapping with the permission of Ordnance Survey on behalf of the Controller of Her Majesty's Stationery Office. © Crown copyright. (2017)
 Unauthorised reproduction infringes Crown copyright and may lead to prosecution or civil proceedings. 100024307.

Technical Note

BGS Infiltration SuDS mapping has been produced to indicate which areas are likely to have ground conditions which are compatible with the use of infiltration SuDS and where there might be significant constraints. This mapping should be used for strategic purposes only and is not considered to be a replacement for a soakaway test or a site investigation in determining site-specific ground conditions. It should also be noted that whilst the mapping may show that an area is unlikely to be suitable for infiltration SuDS, other types of SuDS should still be considered. For example, features can be lined to prevent infiltration to the ground.

The Infiltration SuDS summary map is split into four sets of mapping: infiltration constraints, drainage summary, ground stability summary and groundwater protection summary. This map shows the infiltration constraints summary layer which indicates whether there is significant potential for any of the following hazards: soluble rock hazards, landslide hazards, shallow mining hazards (non-coal), made ground or persistently shallow groundwater. This map should be considered alongside the other map sets.

WEST DORSET DISTRICT COUNCIL & WEYMOUTH AND PORTLAND BOROUGH COUNCIL LEVEL 1 SFRA

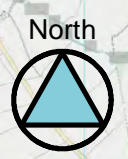
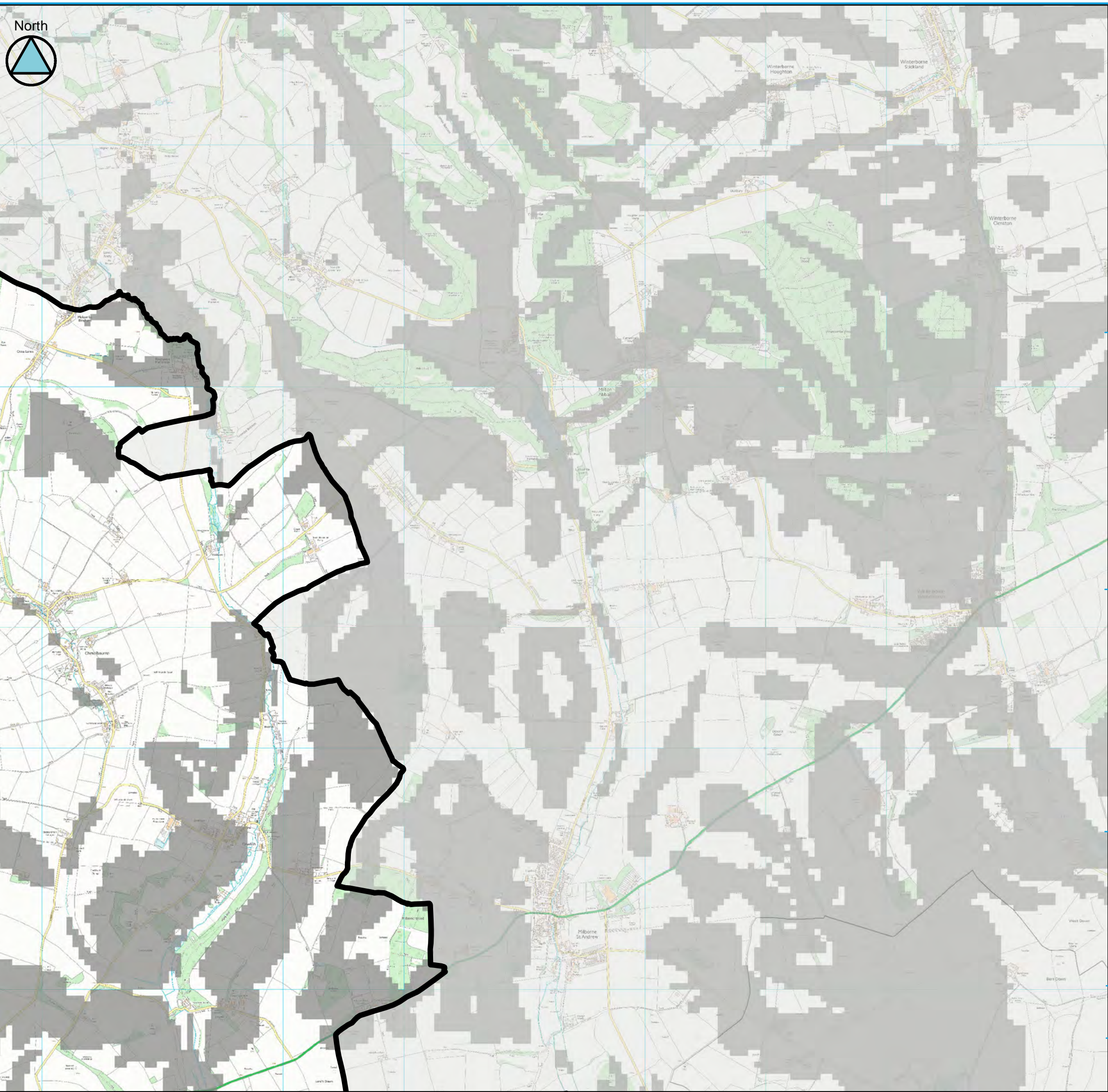
APPENDIX A BGS Infiltration SuDS Map - Infiltration Constraints

Sheet No: 18 of 37 Index Number: WD_18

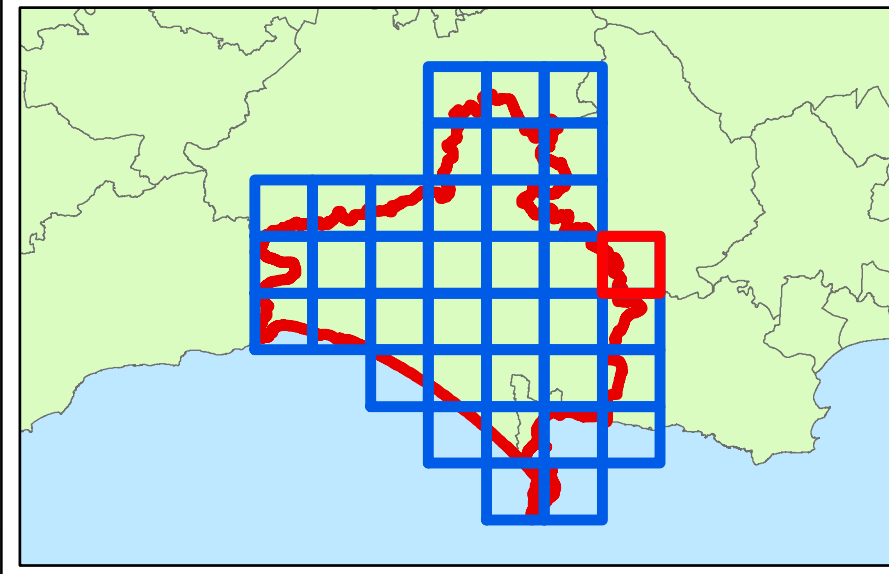
This document is the property of Jeremy Benn Associates Ltd. It shall not be reproduced in whole or in part, nor disclosed to a third party, without the permission of Jeremy Benn Associates Ltd.

DATE DRAWN:
04/12/2017







Key Plan



Legend

-  WDWP Boundary
-  Very significant constraints are indicated



Contains Environment Agency information © Environment Agency and/or database right
 Reproduced from Ordnance Survey mapping with the permission of Ordnance Survey
 on behalf of the Controller of Her Majesty's Stationery Office. © Crown copyright. (2017)
 Unauthorised reproduction infringes Crown copyright and may lead to prosecution or civil proceedings.
 100024307.

Technical Note

BGS Infiltration SuDS mapping has been produced to indicate which areas are likely to have ground conditions which are compatible with the use of infiltration SuDS and where there might be significant constraints. This mapping should be used for strategic purposes only and is not considered to be a replacement for a soakaway test or a site investigation in determining site-specific ground conditions. It should also be noted that whilst the mapping may show that an area is unlikely to be suitable for infiltration SuDS, other types of SuDS should still be considered. For example, features can be lined to prevent infiltration to the ground.

The Infiltration SuDS summary map is split into four sets of mapping: infiltration constraints, drainage summary, ground stability summary and groundwater protection summary. This map shows the infiltration constraints summary layer which indicates whether there is significant potential for any of the following hazards: soluble rock hazards, landslide hazards, shallow mining hazards (non-coal), made ground or persistently shallow groundwater. This map should be considered alongside the other map sets.

WEST DORSET DISTRICT COUNCIL & WEYMOUTH AND PORTLAND BOROUGH COUNCIL LEVEL 1 SFRA

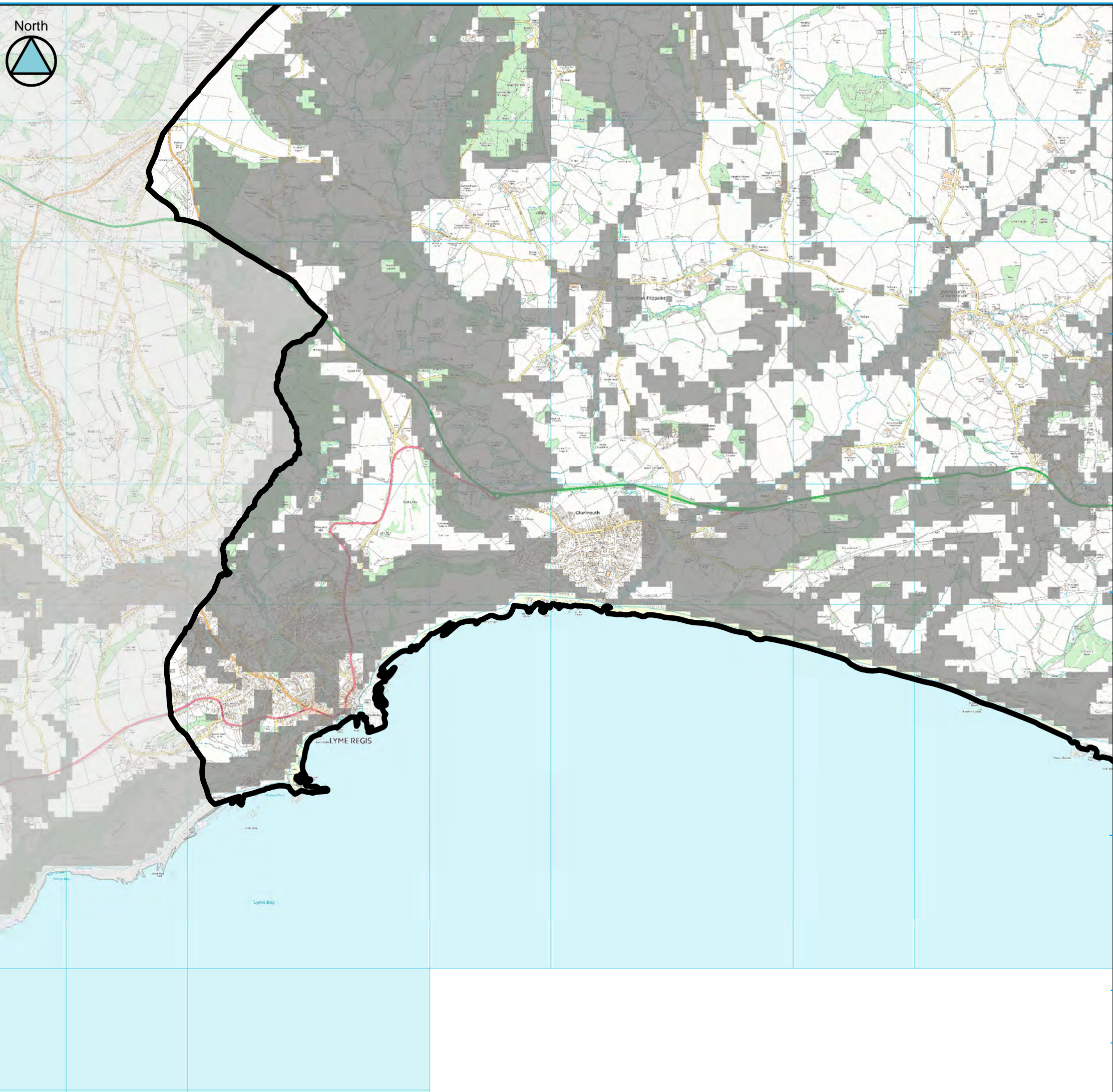
APPENDIX A BGS Infiltration SuDS Map - Infiltration Constraints

Sheet No: 19 of 37 Index Number: WD_19

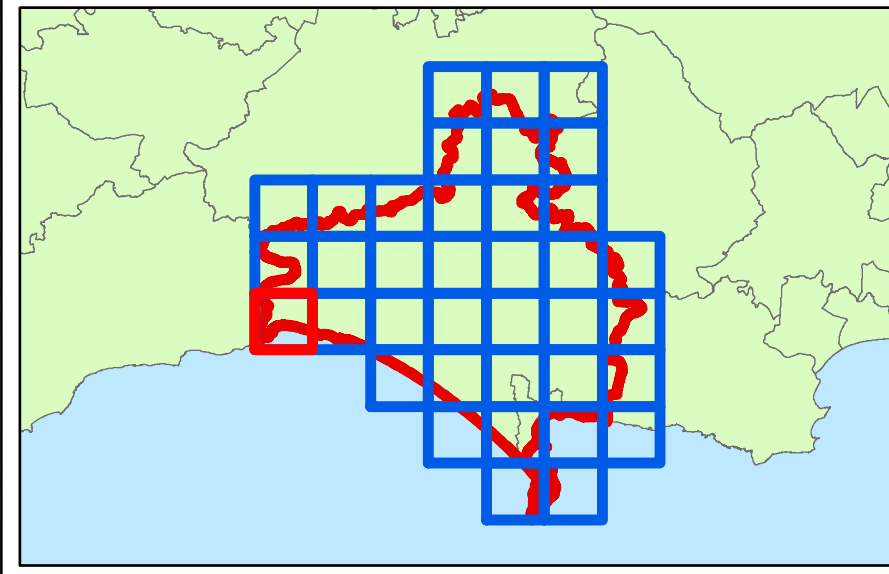
This document is the property of Jeremy Benn Associates Ltd. It shall not be reproduced in whole or in part, nor disclosed to a third party, without the permission of Jeremy Benn Associates Ltd.

DATE DRAWN:
 04/12/2017







Key Plan



Legend

-  WDWP Boundary
-  Very significant constraints are indicated



Contains Environment Agency information © Environment Agency and/or database right
 Reproduced from Ordnance Survey mapping with the permission of Ordnance Survey
 on behalf of the Controller of Her Majesty's Stationery Office. © Crown copyright. (2017)
 Unauthorised reproduction infringes Crown copyright and may lead to prosecution or civil proceedings.
 100024307.

Technical Note

BGS Infiltration SuDS mapping has been produced to indicate which areas are likely to have ground conditions which are compatible with the use of infiltration SuDS and where there might be significant constraints. This mapping should be used for strategic purposes only and is not considered to be a replacement for a soakaway test or a site investigation in determining site-specific ground conditions. It should also be noted that whilst the mapping may show that an area is unlikely to be suitable for infiltration SuDS, other types of SuDS should still be considered. For example, features can be lined to prevent infiltration to the ground.

The Infiltration SuDS summary map is split into four sets of mapping: infiltration constraints, drainage summary, ground stability summary and groundwater protection summary. This map shows the infiltration constraints summary layer which indicates whether there is significant potential for any of the following hazards: soluble rock hazards, landslide hazards, shallow mining hazards (non-coal), made ground or persistently shallow groundwater. This map should be considered alongside the other map sets.

**WEST DORSET DISTRICT COUNCIL
 & WEYMOUTH AND PORTLAND
 BOROUGH COUNCIL LEVEL 1 SFRA**

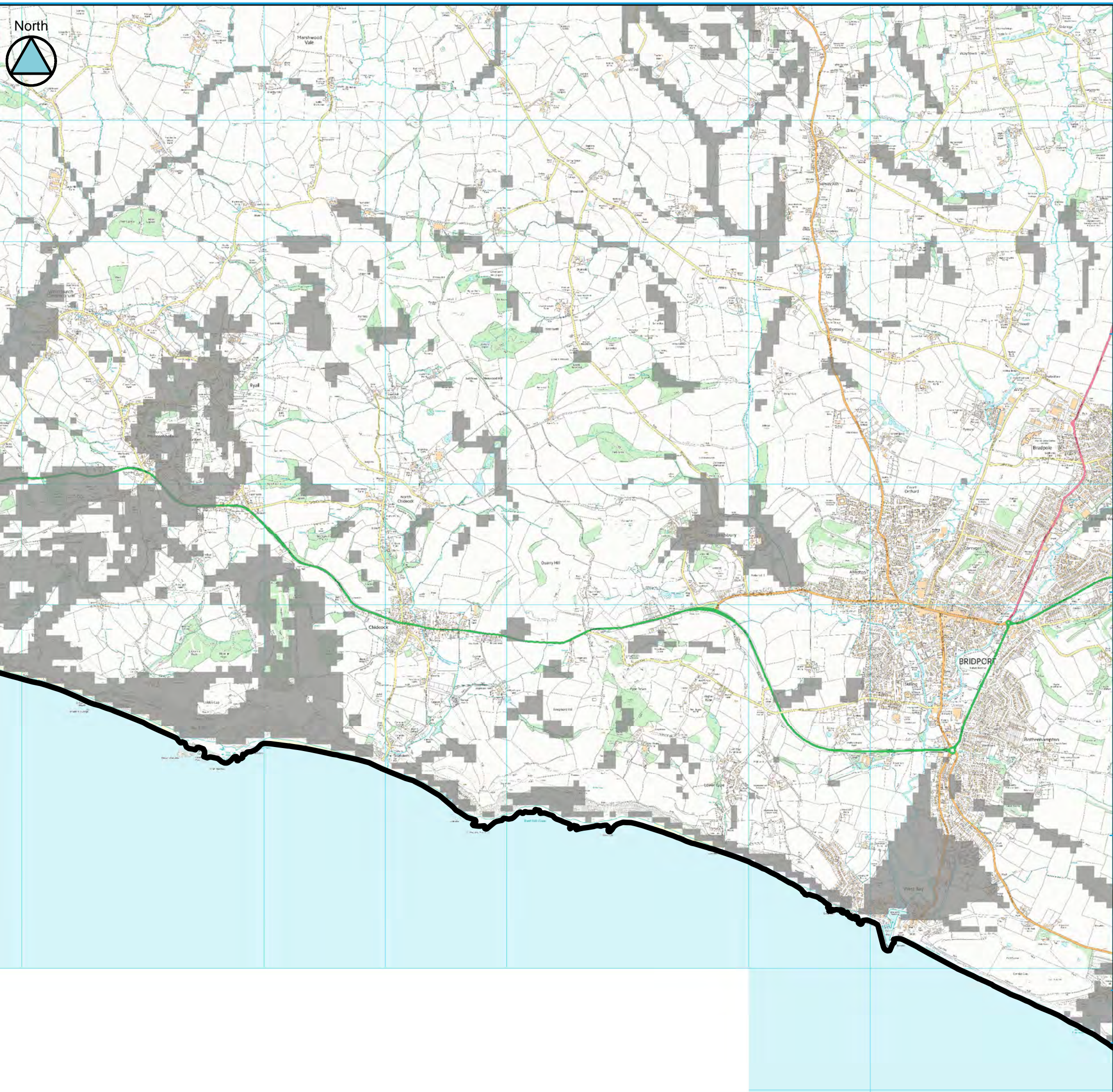
**APPENDIX A
 BGS Infiltration SuDS Map - Infiltration Constraints**

Sheet No: 20 of 37 Index Number: WD_20

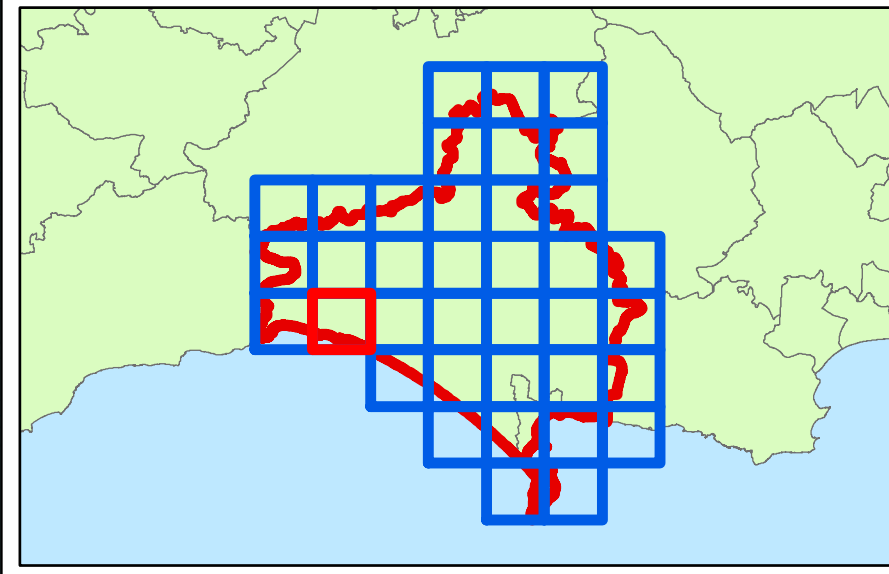
This document is the property of Jeremy Benn Associates Ltd. It shall not be reproduced in whole or in part, nor disclosed to a third party, without the permission of Jeremy Benn Associates Ltd.

DATE DRAWN:
04/12/2017







Key Plan



Legend

-  WDWP Boundary
-  Very significant constraints are indicated



Contains Environment Agency information © Environment Agency and/or database right
 Reproduced from Ordnance Survey mapping with the permission of Ordnance Survey
 on behalf of the Controller of Her Majesty's Stationery Office. © Crown copyright. (2017)
 Unauthorised reproduction infringes Crown copyright and may lead to prosecution or civil proceedings.
 100024307.

Technical Note

BGS Infiltration SuDS mapping has been produced to indicate which areas are likely to have ground conditions which are compatible with the use of infiltration SuDS and where there might be significant constraints. This mapping should be used for strategic purposes only and is not considered to be a replacement for a soakaway test or a site investigation in determining site-specific ground conditions. It should also be noted that whilst the mapping may show that an area is unlikely to be suitable for infiltration SuDS, other types of SuDS should still be considered. For example, features can be lined to prevent infiltration to the ground.

The Infiltration SuDS summary map is split into four sets of mapping: infiltration constraints, drainage summary, ground stability summary and groundwater protection summary. This map shows the infiltration constraints summary layer which indicates whether there is significant potential for any of the following hazards: soluble rock hazards, landslide hazards, shallow mining hazards (non-coal), made ground or persistently shallow groundwater. This map should be considered alongside the other map sets.

WEST DORSET DISTRICT COUNCIL & WEYMOUTH AND PORTLAND BOROUGH COUNCIL LEVEL 1 SFRA

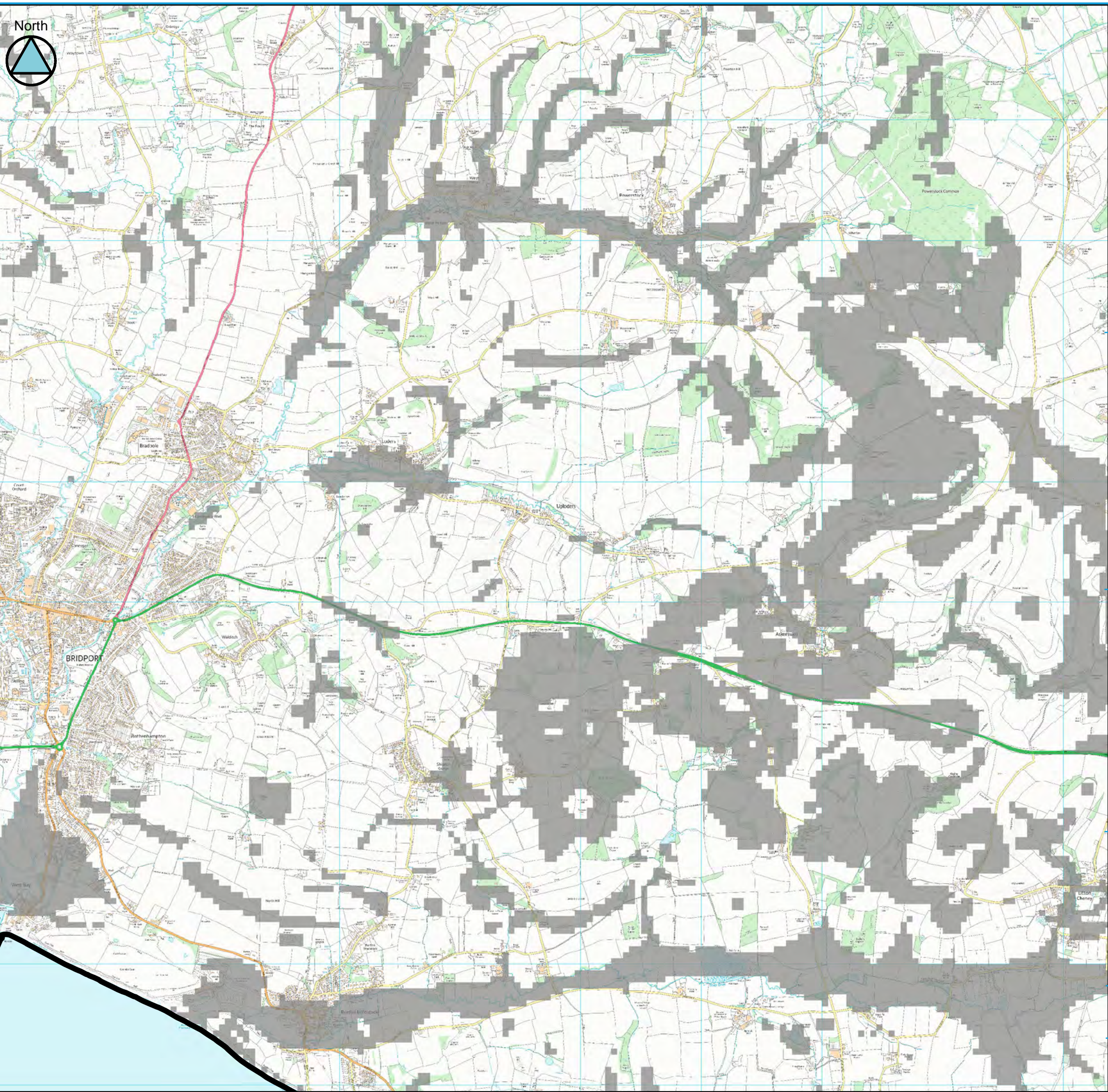
APPENDIX A BGS Infiltration SuDS Map - Infiltration Constraints

Sheet No: 21 of 37 Index Number: WD_21

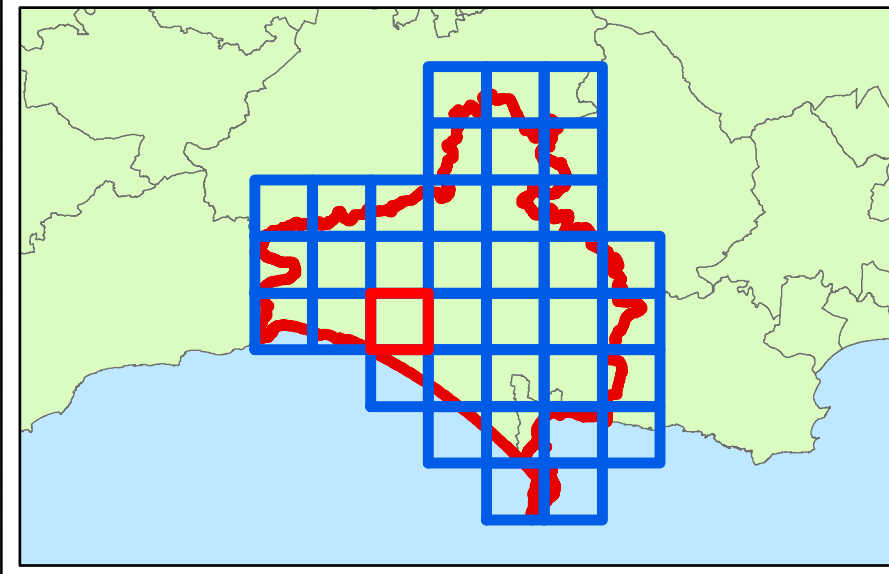
This document is the property of Jeremy Benn Associates Ltd. It shall not be reproduced in whole or in part, nor disclosed to a third party, without the permission of Jeremy Benn Associates Ltd.

DATE DRAWN:
04/12/2017







Key Plan



Legend

-  WDWP Boundary
-  Very significant constraints are indicated



Contains Environment Agency information © Environment Agency and/or database right
 Reproduced from Ordnance Survey mapping with the permission of Ordnance Survey on behalf of the Controller of Her Majesty's Stationery Office. © Crown copyright. (2017)
 Unauthorised reproduction infringes Crown copyright and may lead to prosecution or civil proceedings. 100024307.

Technical Note

BGS Infiltration SuDS mapping has been produced to indicate which areas are likely to have ground conditions which are compatible with the use of infiltration SuDS and where there might be significant constraints. This mapping should be used for strategic purposes only and is not considered to be a replacement for a soakaway test or a site investigation in determining site-specific ground conditions. It should also be noted that whilst the mapping may show that an area is unlikely to be suitable for infiltration SuDS, other types of SuDS should still be considered. For example, features can be lined to prevent infiltration to the ground.

The Infiltration SuDS summary map is split into four sets of mapping: infiltration constraints, drainage summary, ground stability summary and groundwater protection summary. This map shows the infiltration constraints summary layer which indicates whether there is significant potential for any of the following hazards: soluble rock hazards, landslide hazards, shallow mining hazards (non-coal), made ground or persistently shallow groundwater. This map should be considered alongside the other map sets.

WEST DORSET DISTRICT COUNCIL & WEYMOUTH AND PORTLAND BOROUGH COUNCIL LEVEL 1 SFRA

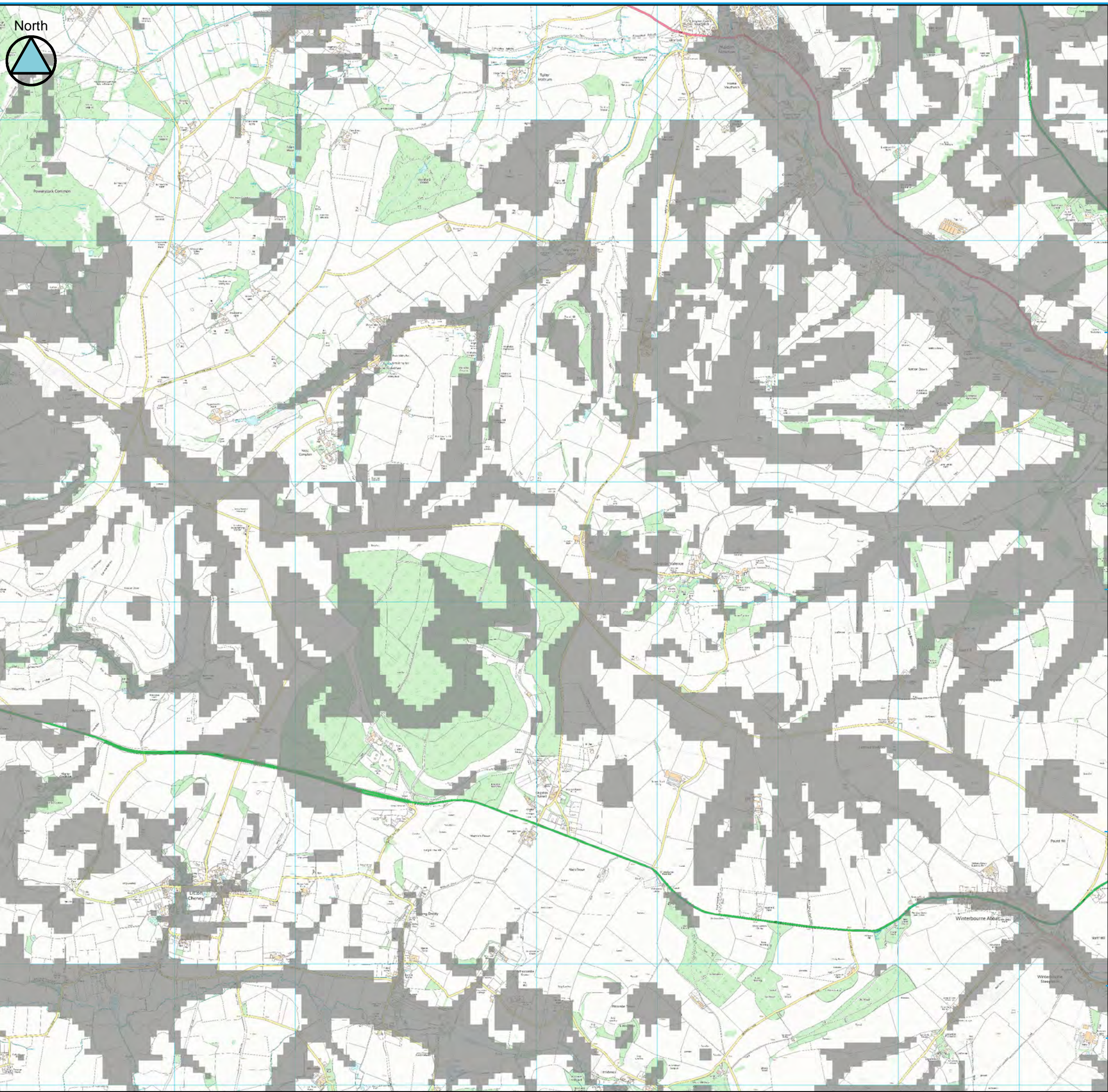
APPENDIX A BGS Infiltration SuDS Map - Infiltration Constraints

Sheet No: 22 of 37 Index Number: WD_22

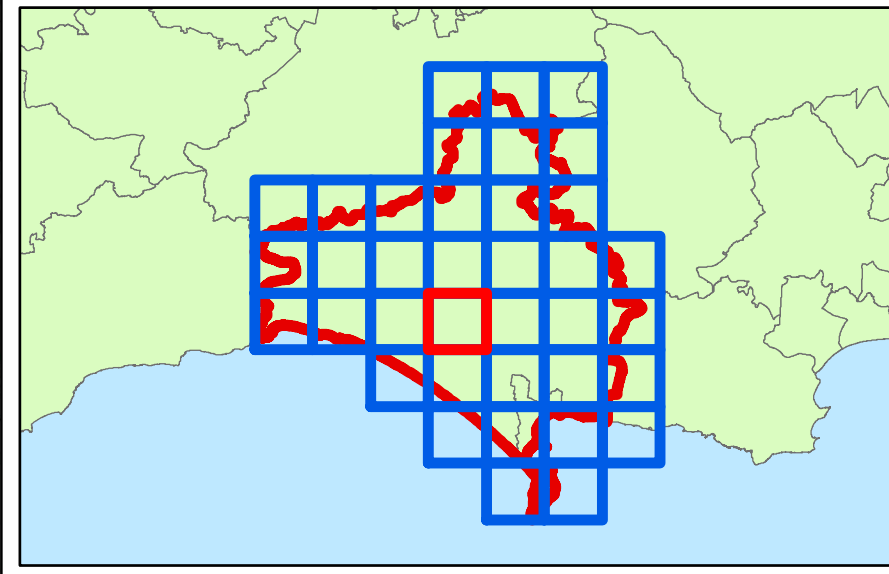
This document is the property of Jeremy Benn Associates Ltd. It shall not be reproduced in whole or in part, nor disclosed to a third party, without the permission of Jeremy Benn Associates Ltd.

DATE DRAWN:
 04/12/2017







Key Plan



Legend

-  WDWP Boundary
-  Very significant constraints are indicated



Contains Environment Agency information © Environment Agency and/or database right
 Reproduced from Ordnance Survey mapping with the permission of Ordnance Survey on behalf of the Controller of Her Majesty's Stationery Office. © Crown copyright. (2017)
 Unauthorised reproduction infringes Crown copyright and may lead to prosecution or civil proceedings. 100024307.

Technical Note

BGS Infiltration SuDS mapping has been produced to indicate which areas are likely to have ground conditions which are compatible with the use of infiltration SuDS and where there might be significant constraints. This mapping should be used for strategic purposes only and is not considered to be a replacement for a soakaway test or a site investigation in determining site-specific ground conditions. It should also be noted that whilst the mapping may show that an area is unlikely to be suitable for infiltration SuDS, other types of SuDS should still be considered. For example, features can be lined to prevent infiltration to the ground.

The Infiltration SuDS summary map is split into four sets of mapping: infiltration constraints, drainage summary, ground stability summary and groundwater protection summary. This map shows the infiltration constraints summary layer which indicates whether there is significant potential for any of the following hazards: soluble rock hazards, landslide hazards, shallow mining hazards (non-coal), made ground or persistently shallow groundwater. This map should be considered alongside the other map sets.

WEST DORSET DISTRICT COUNCIL & WEYMOUTH AND PORTLAND BOROUGH COUNCIL LEVEL 1 SFRA

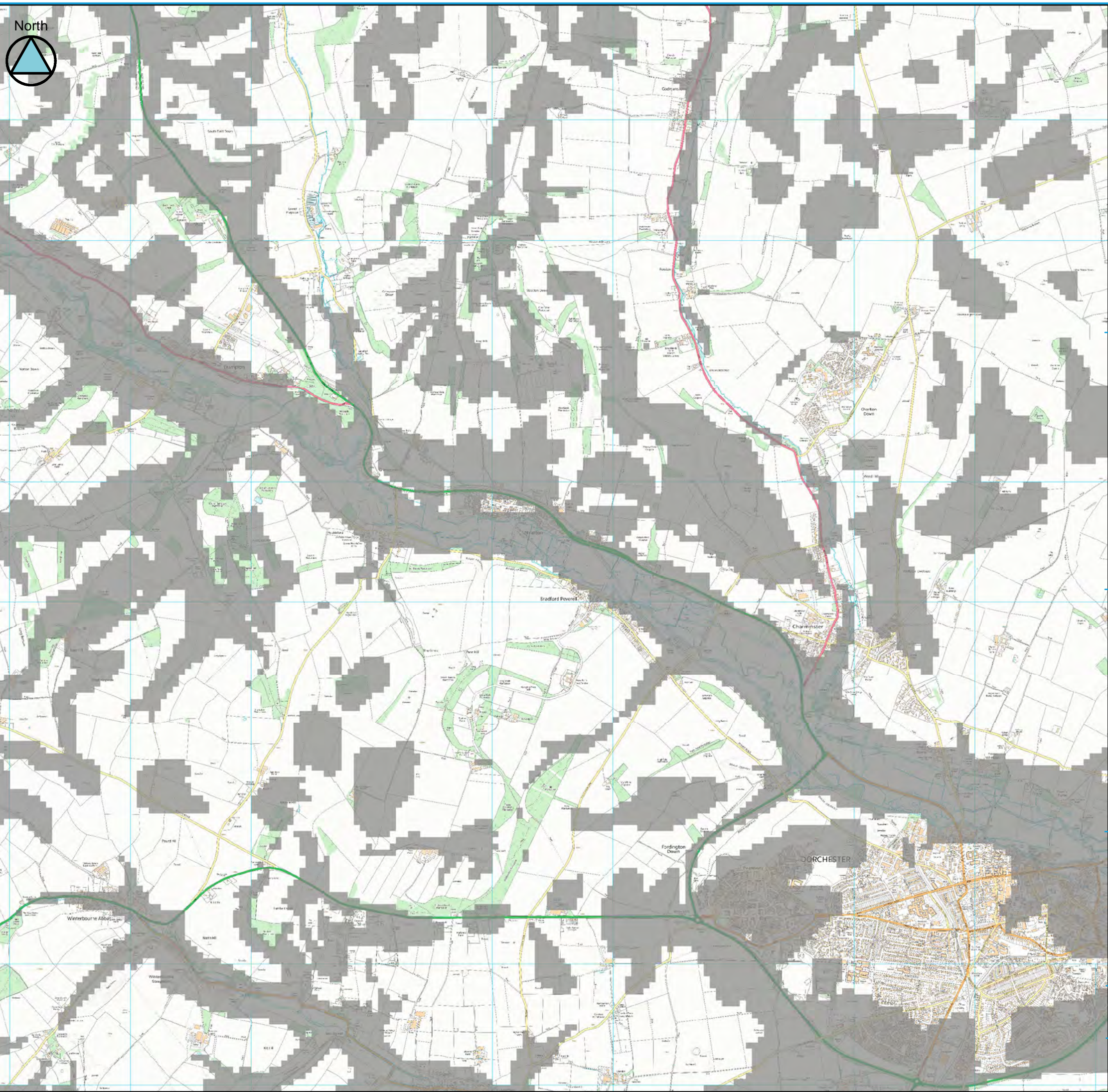
APPENDIX A BGS Infiltration SuDS Map - Infiltration Constraints

Sheet No: 23 of 37 Index Number: WD_23

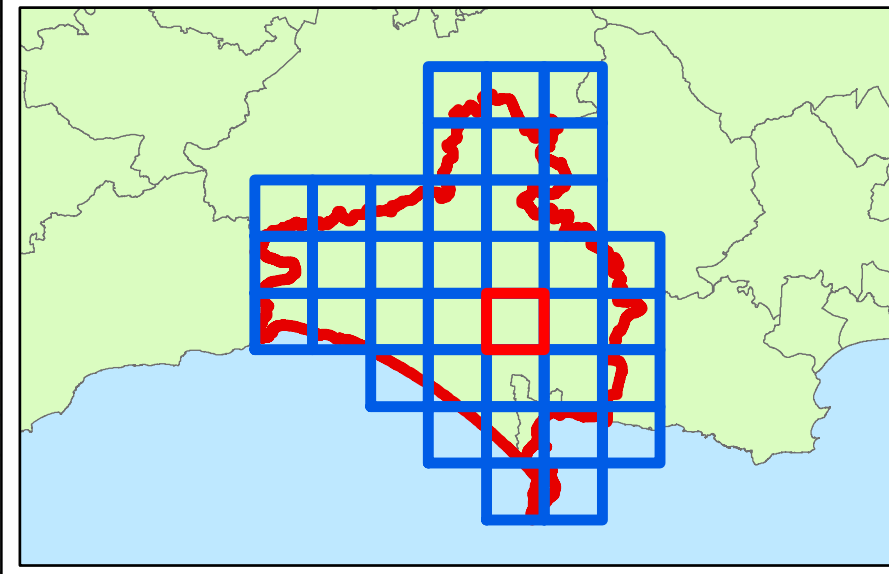
This document is the property of Jeremy Benn Associates Ltd. It shall not be reproduced in whole or in part, nor disclosed to a third party, without the permission of Jeremy Benn Associates Ltd.

DATE DRAWN:
 04/12/2017





Key Plan



Legend

- WDWP Boundary
- Very significant constraints are indicated



Contains Environment Agency information © Environment Agency and/or database right
 Reproduced from Ordnance Survey mapping with the permission of Ordnance Survey
 on behalf of the Controller of Her Majesty's Stationery Office. © Crown copyright. (2017)
 Unauthorised reproduction infringes Crown copyright and may lead to prosecution or civil proceedings.
 100024307.

Technical Note

BGS Infiltration SuDS mapping has been produced to indicate which areas are likely to have ground conditions which are compatible with the use of infiltration SuDS and where there might be significant constraints. This mapping should be used for strategic purposes only and is not considered to be a replacement for a soakaway test or a site investigation in determining site-specific ground conditions. It should also be noted that whilst the mapping may show that an area is unlikely to be suitable for infiltration SuDS, other types of SuDS should still be considered. For example, features can be lined to prevent infiltration to the ground.

The Infiltration SuDS summary map is split into four sets of mapping: infiltration constraints, drainage summary, ground stability summary and groundwater protection summary. This map shows the infiltration constraints summary layer which indicates whether there is significant potential for any of the following hazards: soluble rock hazards, landslide hazards, shallow mining hazards (non-coal), made ground or persistently shallow groundwater. This map should be considered alongside the other map sets.

WEST DORSET DISTRICT COUNCIL & WEYMOUTH AND PORTLAND BOROUGH COUNCIL LEVEL 1 SFRA

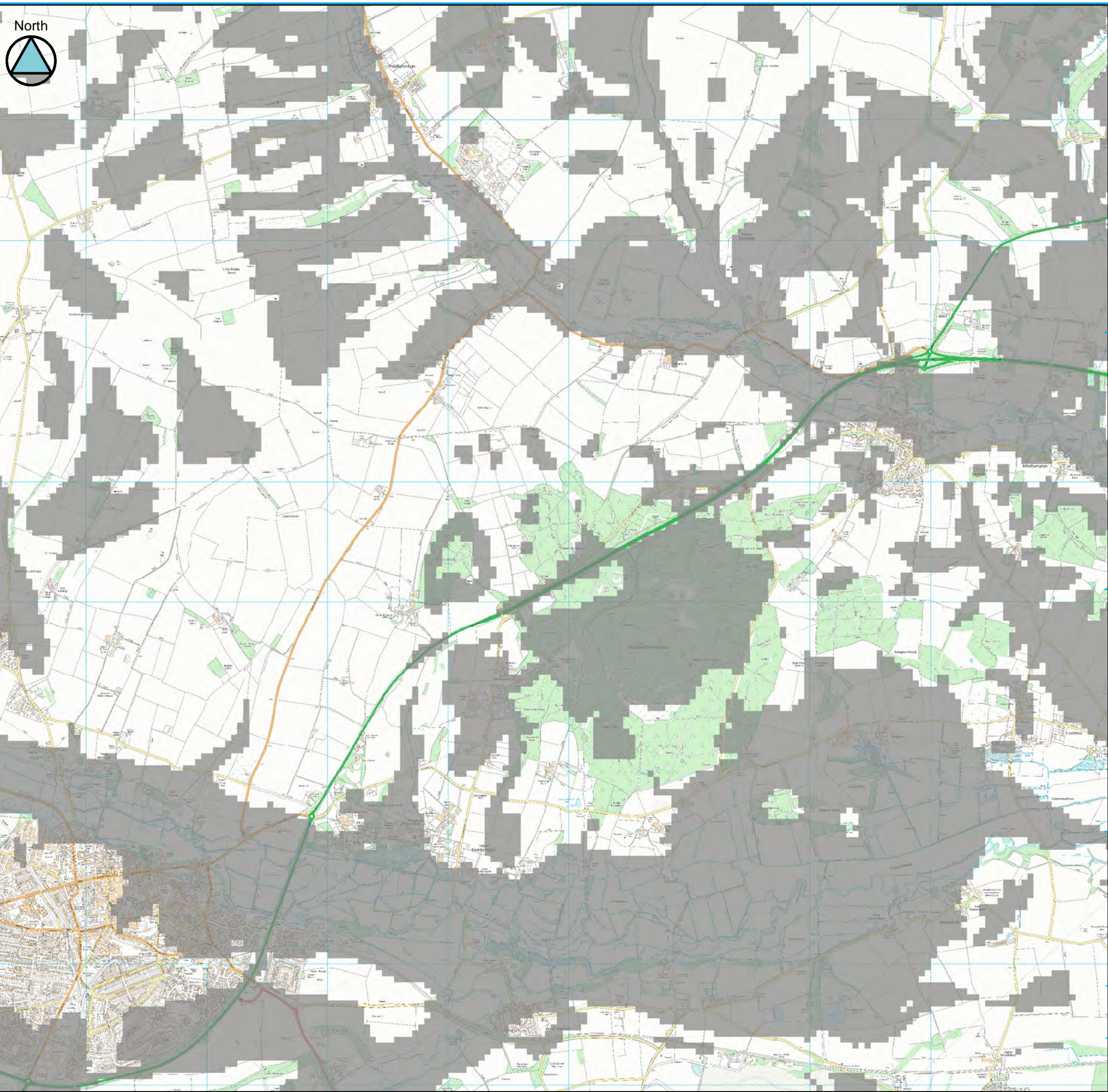
APPENDIX A BGS Infiltration SuDS Map - Infiltration Constraints

Sheet No: 24 of 37 Index Number: WD_24

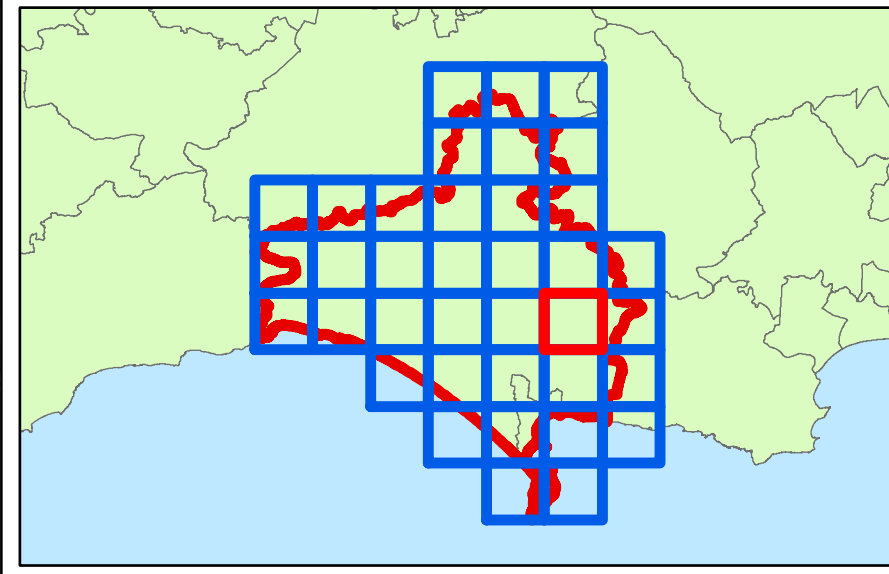
This document is the property of Jeremy Benn Associates Ltd. It shall not be reproduced in whole or in part, nor disclosed to a third party, without the permission of Jeremy Benn Associates Ltd.

DATE DRAWN:
04/12/2017







Key Plan



Legend

-  WDWP Boundary
-  Very significant constraints are indicated



Contains Environment Agency information © Environment Agency and/or database right
 Reproduced from Ordnance Survey mapping with the permission of Ordnance Survey
 on behalf of the Controller of Her Majesty's Stationery Office. © Crown copyright. (2017)
 Unauthorised reproduction infringes Crown copyright and may lead to prosecution or civil proceedings.
 100024307.

Technical Note

BGS Infiltration SuDS mapping has been produced to indicate which areas are likely to have ground conditions which are compatible with the use of infiltration SuDS and where there might be significant constraints. This mapping should be used for strategic purposes only and is not considered to be a replacement for a soakaway test or a site investigation in determining site-specific ground conditions. It should also be noted that whilst the mapping may show that an area is unlikely to be suitable for infiltration SuDS, other types of SuDS should still be considered. For example, features can be lined to prevent infiltration to the ground.

The Infiltration SuDS summary map is split into four sets of mapping: infiltration constraints, drainage summary, ground stability summary and groundwater protection summary. This map shows the infiltration constraints summary layer which indicates whether there is significant potential for any of the following hazards: soluble rock hazards, landslide hazards, shallow mining hazards (non-coal), made ground or persistently shallow groundwater. This map should be considered alongside the other map sets.

WEST DORSET DISTRICT COUNCIL & WEYMOUTH AND PORTLAND BOROUGH COUNCIL LEVEL 1 SFRA

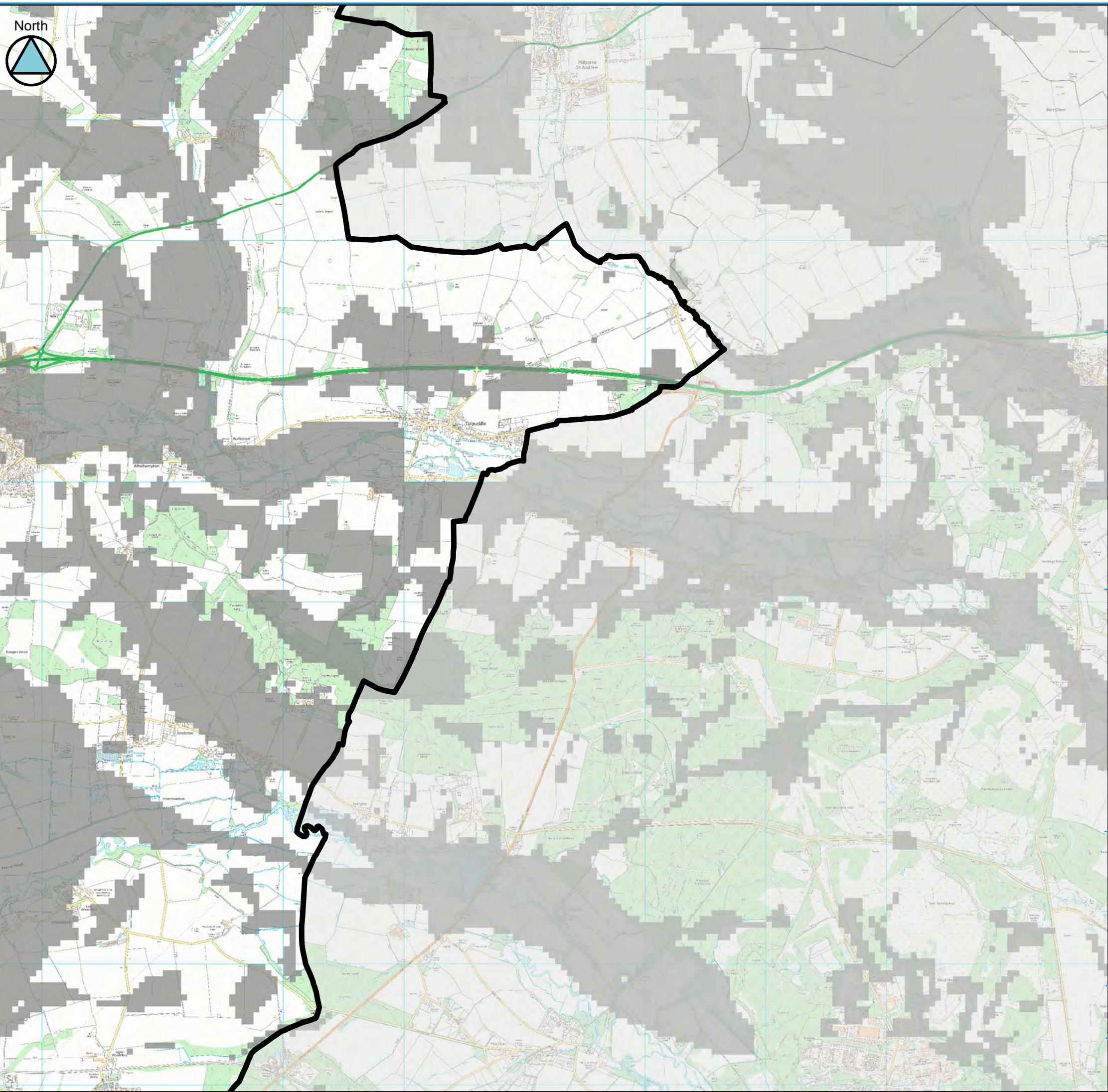
APPENDIX A BGS Infiltration SuDS Map - Infiltration Constraints

Sheet No: 25 of 37 Index Number: WD_25

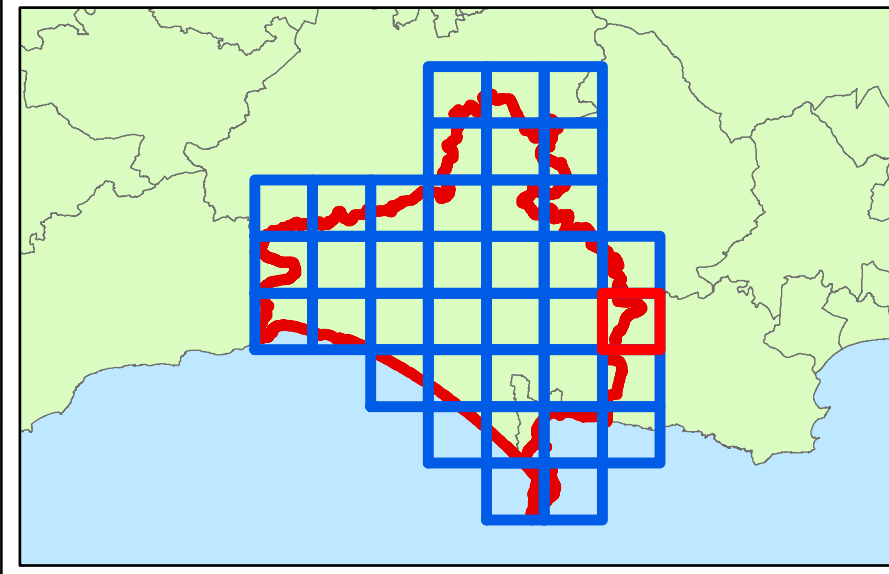
This document is the property of Jeremy Benn Associates Ltd. It shall not be reproduced in whole or in part, nor disclosed to a third party, without the permission of Jeremy Benn Associates Ltd.

DATE DRAWN:
04/12/2017







Key Plan



Legend

-  WDWP Boundary
-  Very significant constraints are indicated



Contains Environment Agency information © Environment Agency and/or database right
 Reproduced from Ordnance Survey mapping with the permission of Ordnance Survey
 on behalf of the Controller of Her Majesty's Stationery Office. © Crown copyright. (2017)
 Unauthorised reproduction infringes Crown copyright and may lead to prosecution or civil proceedings.
 100024307.

Technical Note

BGS Infiltration SuDS mapping has been produced to indicate which areas are likely to have ground conditions which are compatible with the use of infiltration SuDS and where there might be significant constraints. This mapping should be used for strategic purposes only and is not considered to be a replacement for a soakaway test or a site investigation in determining site-specific ground conditions. It should also be noted that whilst the mapping may show that an area is unlikely to be suitable for infiltration SuDS, other types of SuDS should still be considered. For example, features can be lined to prevent infiltration to the ground.

The Infiltration SuDS summary map is split into four sets of mapping: infiltration constraints, drainage summary, ground stability summary and groundwater protection summary. This map shows the infiltration constraints summary layer which indicates whether there is significant potential for any of the following hazards: soluble rock hazards, landslide hazards, shallow mining hazards (non-coal), made ground or persistently shallow groundwater. This map should be considered alongside the other map sets.

WEST DORSET DISTRICT COUNCIL & WEYMOUTH AND PORTLAND BOROUGH COUNCIL LEVEL 1 SFRA

APPENDIX A BGS Infiltration SuDS Map - Infiltration Constraints

Sheet No: 26 of 37 Index Number: WD_26

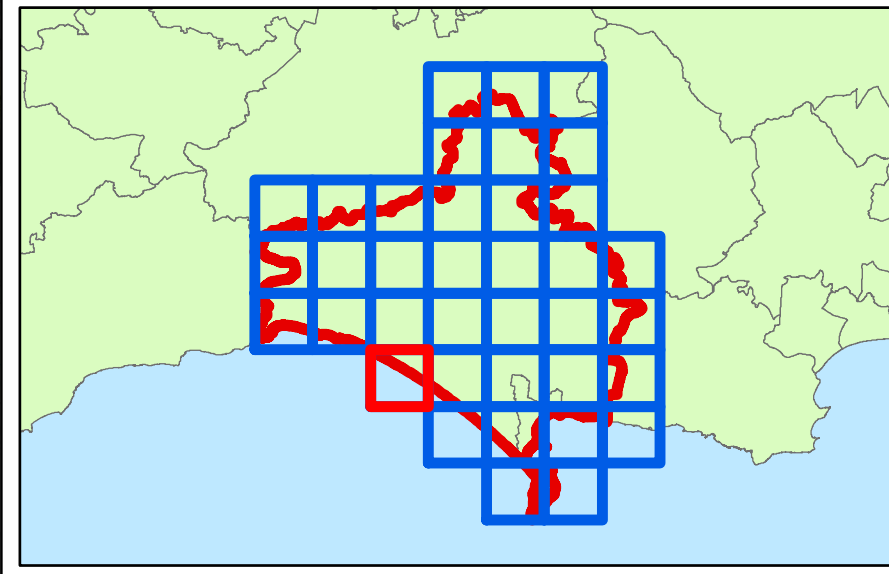
This document is the property of Jeremy Benn Associates Ltd. It shall not be reproduced in whole or in part, nor disclosed to a third party, without the permission of Jeremy Benn Associates Ltd.

DATE DRAWN:
04/12/2017







Key Plan



Legend

-  WDWP Boundary
-  Very significant constraints are indicated



Contains Environment Agency information © Environment Agency and/or database right
 Reproduced from Ordnance Survey mapping with the permission of Ordnance Survey
 on behalf of the Controller of Her Majesty's Stationery Office. © Crown copyright. (2017)
 Unauthorised reproduction infringes Crown copyright and may lead to prosecution or civil proceedings.
 100024307.

Technical Note

BGS Infiltration SuDS mapping has been produced to indicate which areas are likely to have ground conditions which are compatible with the use of infiltration SuDS and where there might be significant constraints. This mapping should be used for strategic purposes only and is not considered to be a replacement for a soakaway test or a site investigation in determining site-specific ground conditions. It should also be noted that whilst the mapping may show that an area is unlikely to be suitable for infiltration SuDS, other types of SuDS should still be considered. For example, features can be lined to prevent infiltration to the ground.

The Infiltration SuDS summary map is split into four sets of mapping: infiltration constraints, drainage summary, ground stability summary and groundwater protection summary. This map shows the infiltration constraints summary layer which indicates whether there is significant potential for any of the following hazards: soluble rock hazards, landslide hazards, shallow mining hazards (non-coal), made ground or persistently shallow groundwater. This map should be considered alongside the other map sets.

**WEST DORSET DISTRICT COUNCIL
 & WEYMOUTH AND PORTLAND
 BOROUGH COUNCIL LEVEL 1 SFRA**

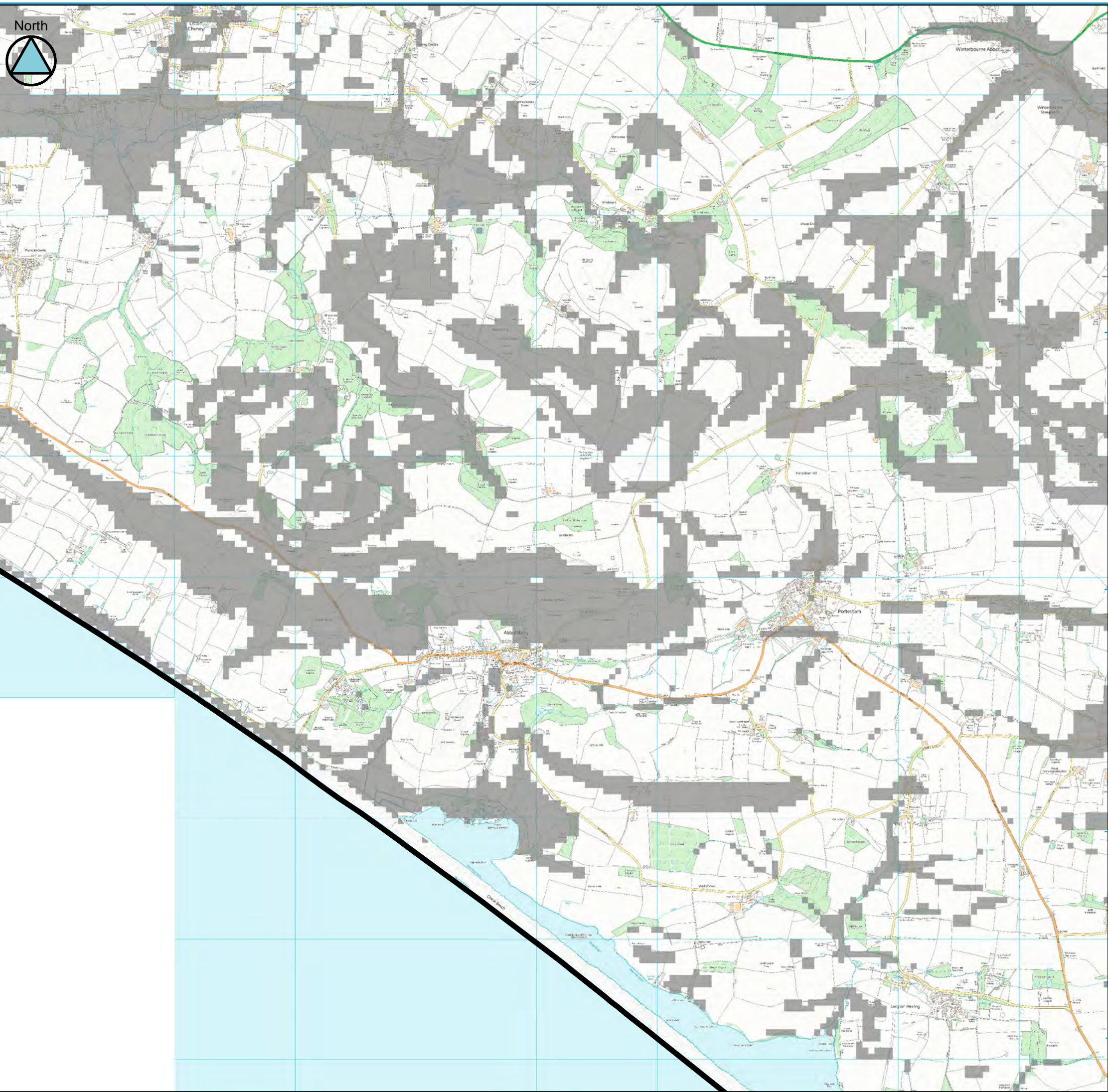
**APPENDIX A
 BGS Infiltration SuDS Map - Infiltration Constraints**

Sheet No: 27 of 37 Index Number: WD_27

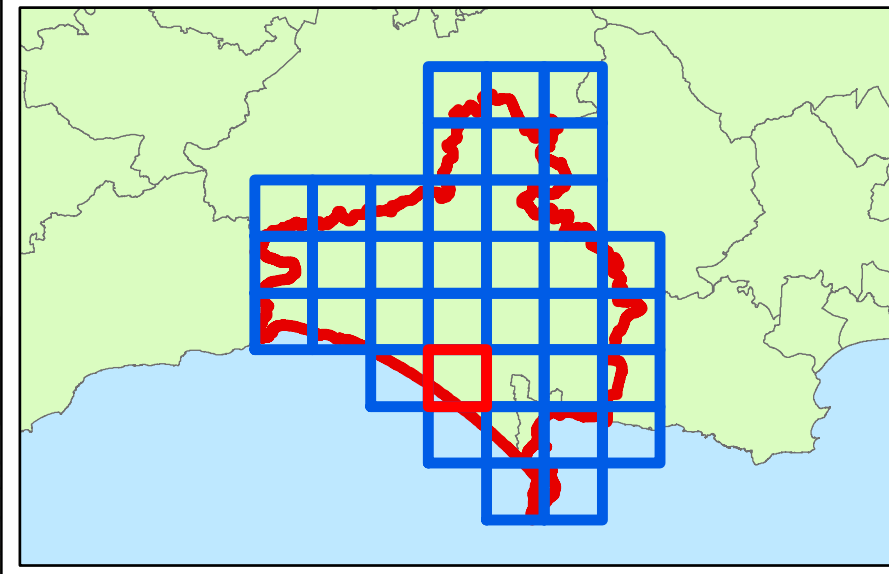
This document is the property of Jeremy Benn Associates Ltd. It shall not be reproduced in whole or in part, nor disclosed to a third party, without the permission of Jeremy Benn Associates Ltd.

DATE DRAWN:
04/12/2017







Key Plan



Legend

-  WDWP Boundary
-  Very significant constraints are indicated



Contains Environment Agency information © Environment Agency and/or database right
 Reproduced from Ordnance Survey mapping with the permission of Ordnance Survey
 on behalf of the Controller of Her Majesty's Stationery Office. © Crown copyright. (2017)
 Unauthorised reproduction infringes Crown copyright and may lead to prosecution or civil proceedings.
 100024307.

Technical Note

BGS Infiltration SuDS mapping has been produced to indicate which areas are likely to have ground conditions which are compatible with the use of infiltration SuDS and where there might be significant constraints. This mapping should be used for strategic purposes only and is not considered to be a replacement for a soakaway test or a site investigation in determining site-specific ground conditions. It should also be noted that whilst the mapping may show that an area is unlikely to be suitable for infiltration SuDS, other types of SuDS should still be considered. For example, features can be lined to prevent infiltration to the ground.

The Infiltration SuDS summary map is split into four sets of mapping: infiltration constraints, drainage summary, ground stability summary and groundwater protection summary. This map shows the infiltration constraints summary layer which indicates whether there is significant potential for any of the following hazards: soluble rock hazards, landslide hazards, shallow mining hazards (non-coal), made ground or persistently shallow groundwater. This map should be considered alongside the other map sets.

WEST DORSET DISTRICT COUNCIL & WEYMOUTH AND PORTLAND BOROUGH COUNCIL LEVEL 1 SFRA

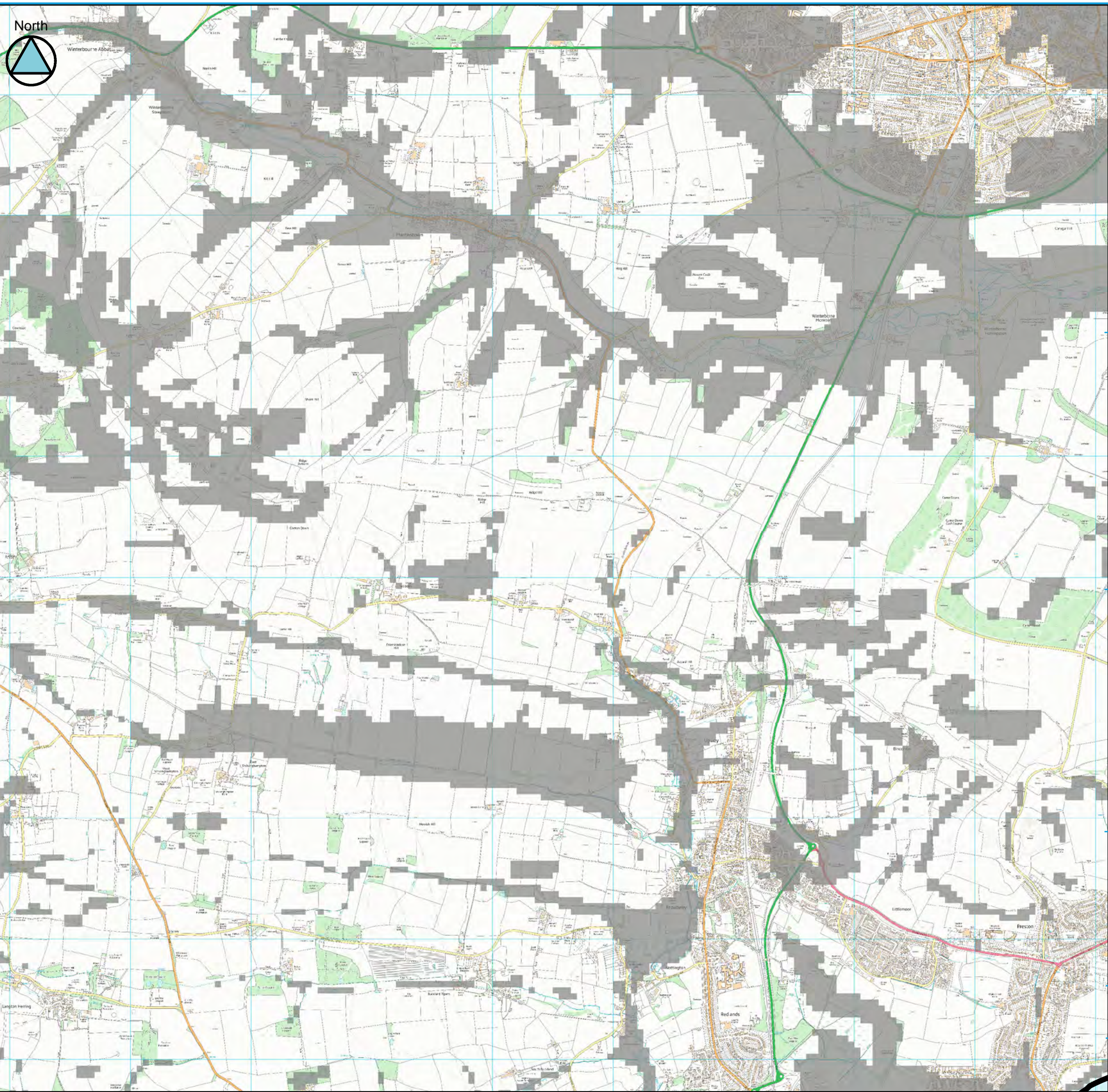
APPENDIX A BGS Infiltration SuDS Map - Infiltration Constraints

Sheet No: 28 of 37 Index Number: WD_28

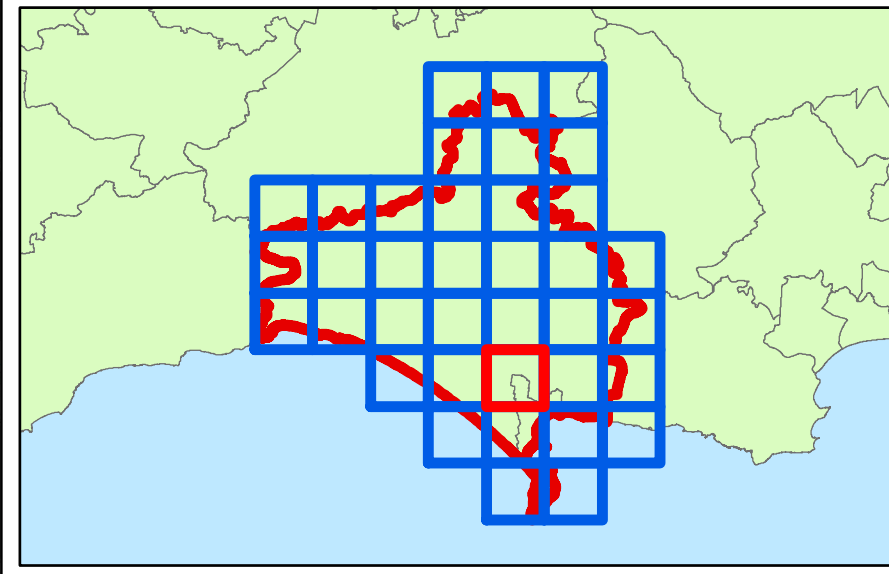
This document is the property of Jeremy Benn Associates Ltd. It shall not be reproduced in whole or in part, nor disclosed to a third party, without the permission of Jeremy Benn Associates Ltd.

DATE DRAWN:
 04/12/2017







Key Plan



Legend

-  WDWP Boundary
-  Very significant constraints are indicated



Contains Environment Agency information © Environment Agency and/or database right
 Reproduced from Ordnance Survey mapping with the permission of Ordnance Survey on behalf of the Controller of Her Majesty's Stationery Office. © Crown copyright. (2017)
 Unauthorised reproduction infringes Crown copyright and may lead to prosecution or civil proceedings.
 100024307.

Technical Note

BGS Infiltration SuDS mapping has been produced to indicate which areas are likely to have ground conditions which are compatible with the use of infiltration SuDS and where there might be significant constraints. This mapping should be used for strategic purposes only and is not considered to be a replacement for a soakaway test or a site investigation in determining site-specific ground conditions. It should also be noted that whilst the mapping may show that an area is unlikely to be suitable for infiltration SuDS, other types of SuDS should still be considered. For example, features can be lined to prevent infiltration to the ground.

The Infiltration SuDS summary map is split into four sets of mapping: infiltration constraints, drainage summary, ground stability summary and groundwater protection summary. This map shows the infiltration constraints summary layer which indicates whether there is significant potential for any of the following hazards: soluble rock hazards, landslide hazards, shallow mining hazards (non-coal), made ground or persistently shallow groundwater. This map should be considered alongside the other map sets.

WEST DORSET DISTRICT COUNCIL & WEYMOUTH AND PORTLAND BOROUGH COUNCIL LEVEL 1 SFRA

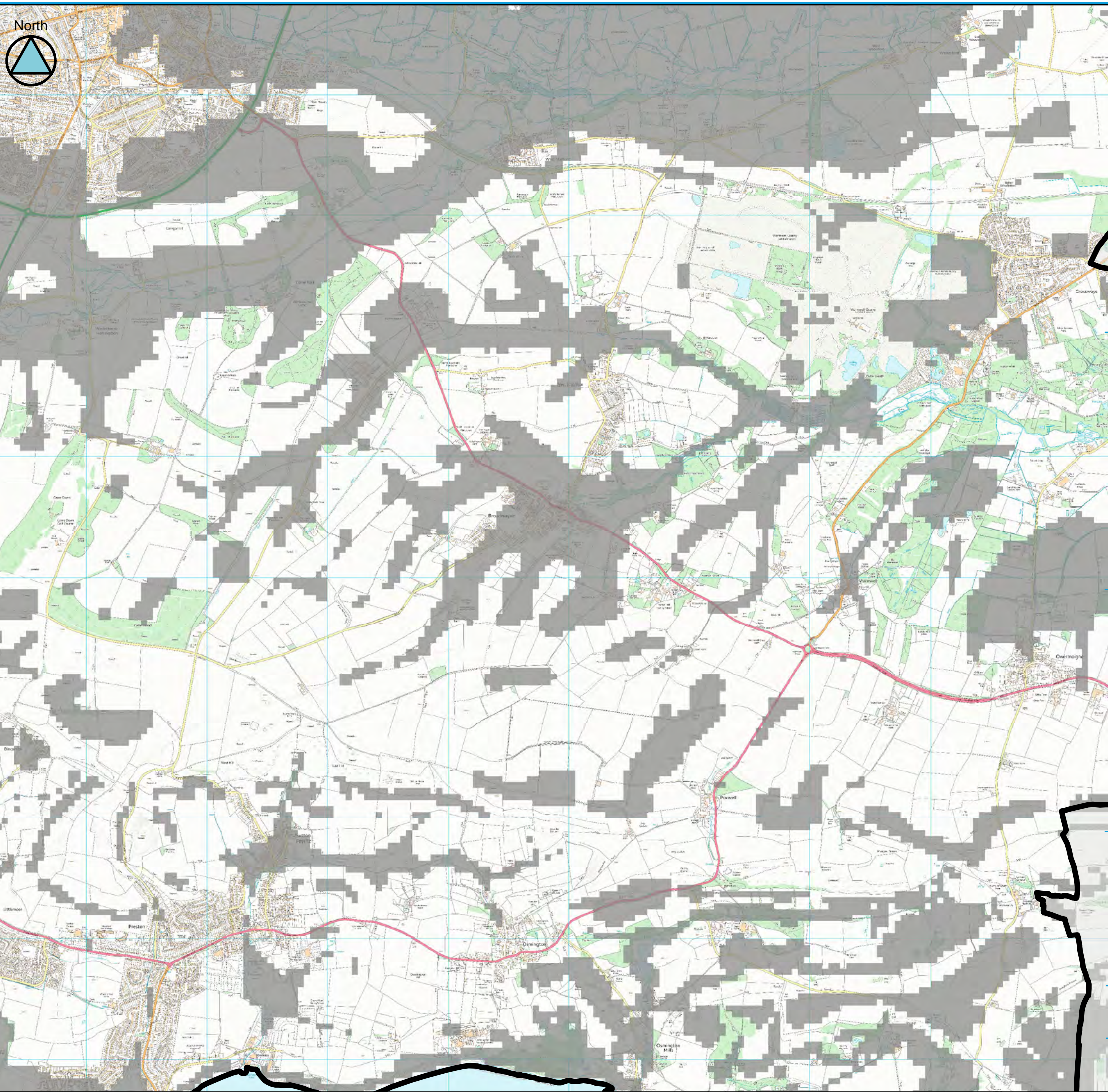
APPENDIX A BGS Infiltration SuDS Map - Infiltration Constraints

Sheet No: 29 of 37 Index Number: WD_29

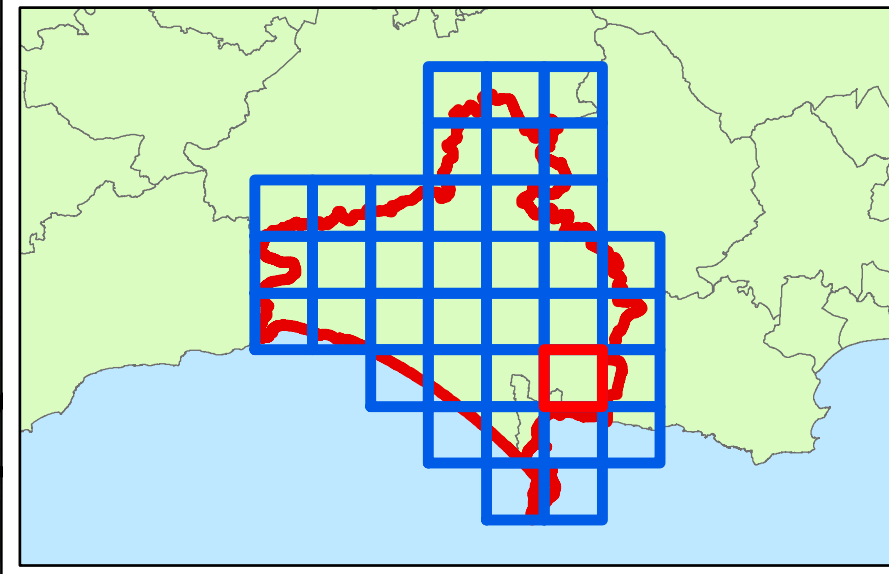
This document is the property of Jeremy Benn Associates Ltd. It shall not be reproduced in whole or in part, nor disclosed to a third party, without the permission of Jeremy Benn Associates Ltd.

DATE DRAWN:
 04/12/2017







Key Plan



Legend

-  WDWP Boundary
-  Very significant constraints are indicated



Contains Environment Agency information © Environment Agency and/or database right
 Reproduced from Ordnance Survey mapping with the permission of Ordnance Survey on behalf of the Controller of Her Majesty's Stationery Office. © Crown copyright. (2017)
 Unauthorised reproduction infringes Crown copyright and may lead to prosecution or civil proceedings. 100024307.

Technical Note

BGS Infiltration SuDS mapping has been produced to indicate which areas are likely to have ground conditions which are compatible with the use of infiltration SuDS and where there might be significant constraints. This mapping should be used for strategic purposes only and is not considered to be a replacement for a soakaway test or a site investigation in determining site-specific ground conditions. It should also be noted that whilst the mapping may show that an area is unlikely to be suitable for infiltration SuDS, other types of SuDS should still be considered. For example, features can be lined to prevent infiltration to the ground.

The Infiltration SuDS summary map is split into four sets of mapping: infiltration constraints, drainage summary, ground stability summary and groundwater protection summary. This map shows the infiltration constraints summary layer which indicates whether there is significant potential for any of the following hazards: soluble rock hazards, landslide hazards, shallow mining hazards (non-coal), made ground or persistently shallow groundwater. This map should be considered alongside the other map sets.

WEST DORSET DISTRICT COUNCIL & WEYMOUTH AND PORTLAND BOROUGH COUNCIL LEVEL 1 SFRA

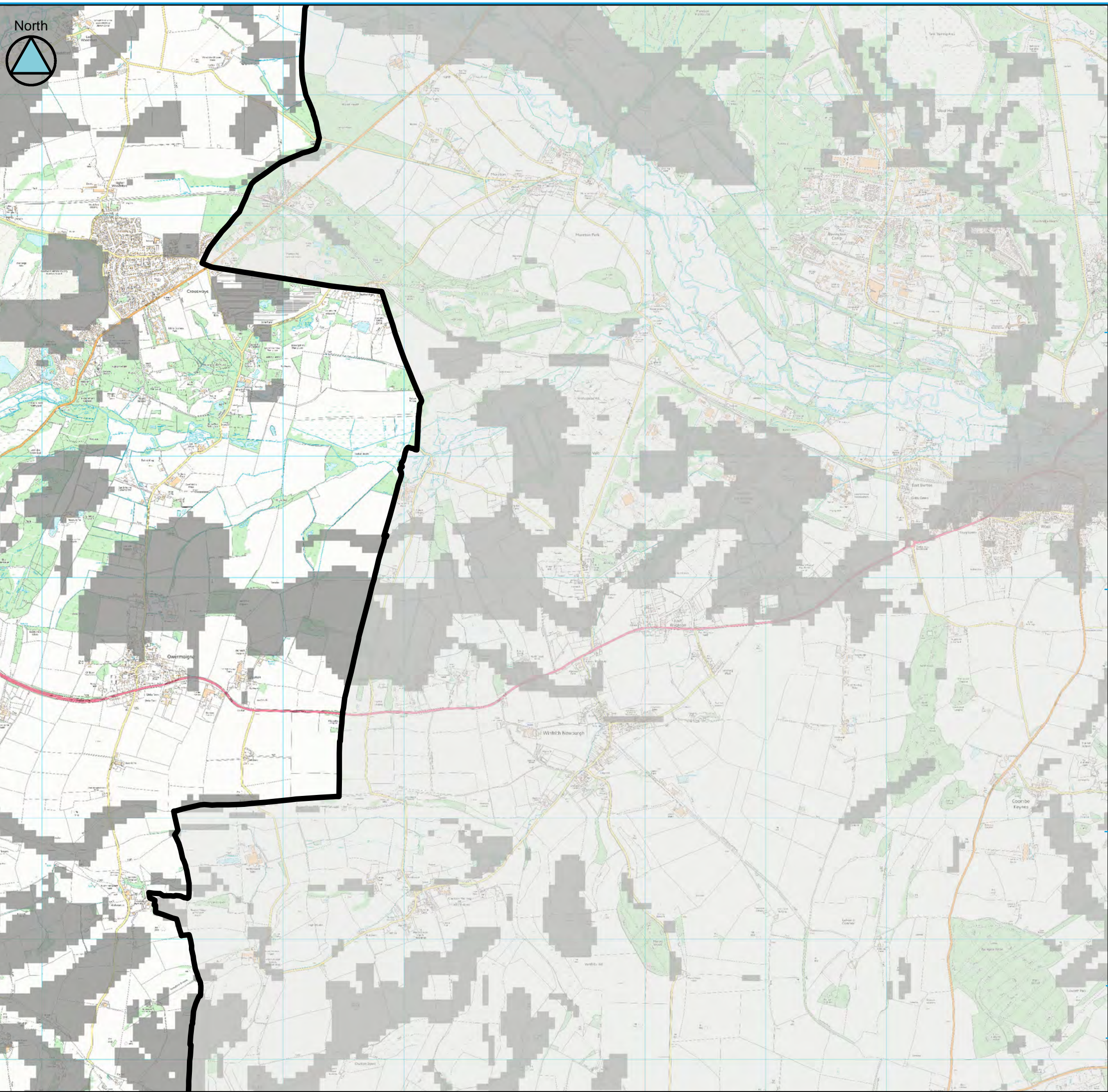
APPENDIX A BGS Infiltration SuDS Map - Infiltration Constraints

Sheet No: 30 of 37 Index Number: WD_30

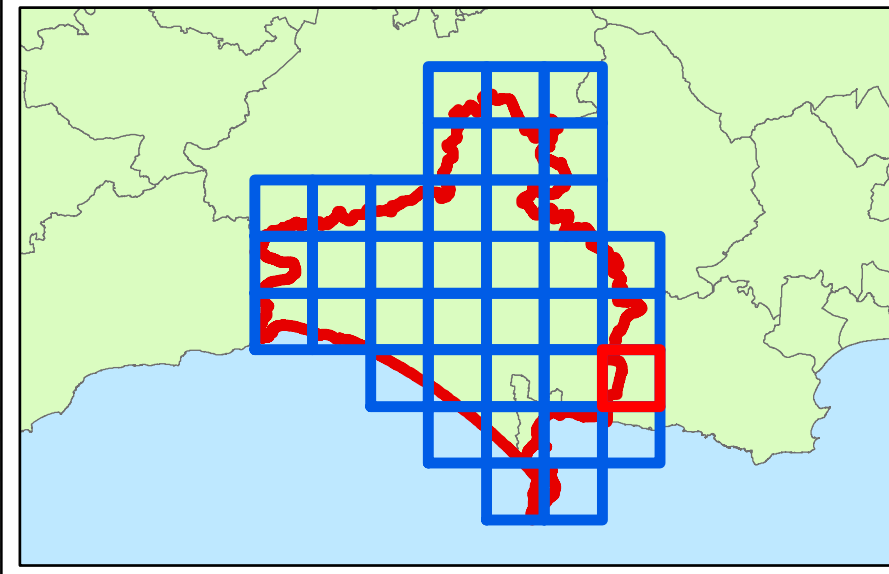
This document is the property of Jeremy Benn Associates Ltd. It shall not be reproduced in whole or in part, nor disclosed to a third party, without the permission of Jeremy Benn Associates Ltd.

DATE DRAWN:
 04/12/2017





Key Plan



Legend

- WDWP Boundary
- Very significant constraints are indicated



Contains Environment Agency information © Environment Agency and/or database right
 Reproduced from Ordnance Survey mapping with the permission of Ordnance Survey
 on behalf of the Controller of Her Majesty's Stationery Office. © Crown copyright. (2017)
 Unauthorised reproduction infringes Crown copyright and may lead to prosecution or civil proceedings.
 100024307.

Technical Note

BGS Infiltration SuDS mapping has been produced to indicate which areas are likely to have ground conditions which are compatible with the use of infiltration SuDS and where there might be significant constraints. This mapping should be used for strategic purposes only and is not considered to be a replacement for a soakaway test or a site investigation in determining site-specific ground conditions. It should also be noted that whilst the mapping may show that an area is unlikely to be suitable for infiltration SuDS, other types of SuDS should still be considered. For example, features can be lined to prevent infiltration to the ground.

The Infiltration SuDS summary map is split into four sets of mapping: infiltration constraints, drainage summary, ground stability summary and groundwater protection summary. This map shows the infiltration constraints summary layer which indicates whether there is significant potential for any of the following hazards: soluble rock hazards, landslide hazards, shallow mining hazards (non-coal), made ground or persistently shallow groundwater. This map should be considered alongside the other map sets.

WEST DORSET DISTRICT COUNCIL & WEYMOUTH AND PORTLAND BOROUGH COUNCIL LEVEL 1 SFRA

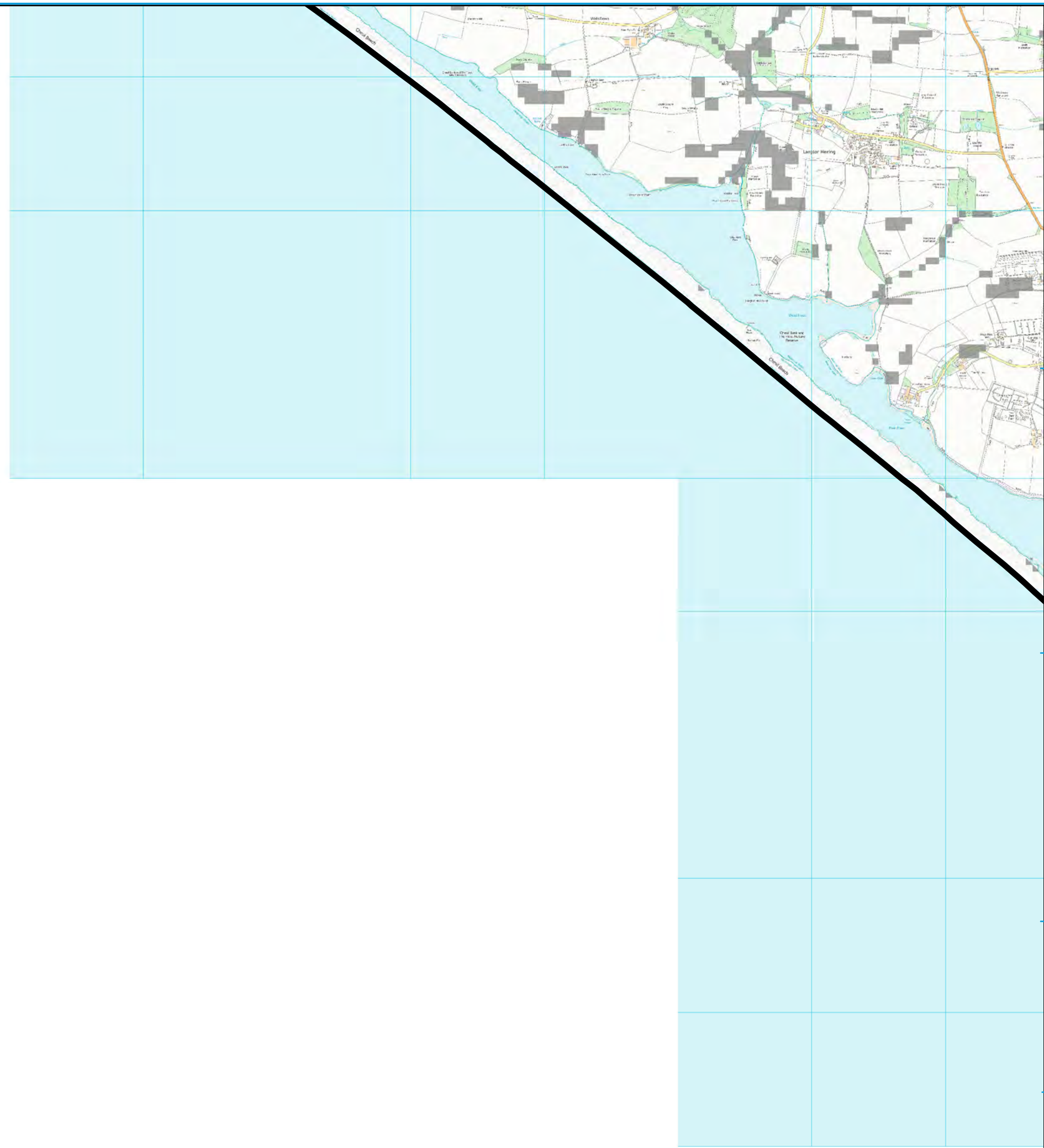
APPENDIX A BGS Infiltration SuDS Map - Infiltration Constraints

Sheet No: 31 of 37 Index Number: WD_31

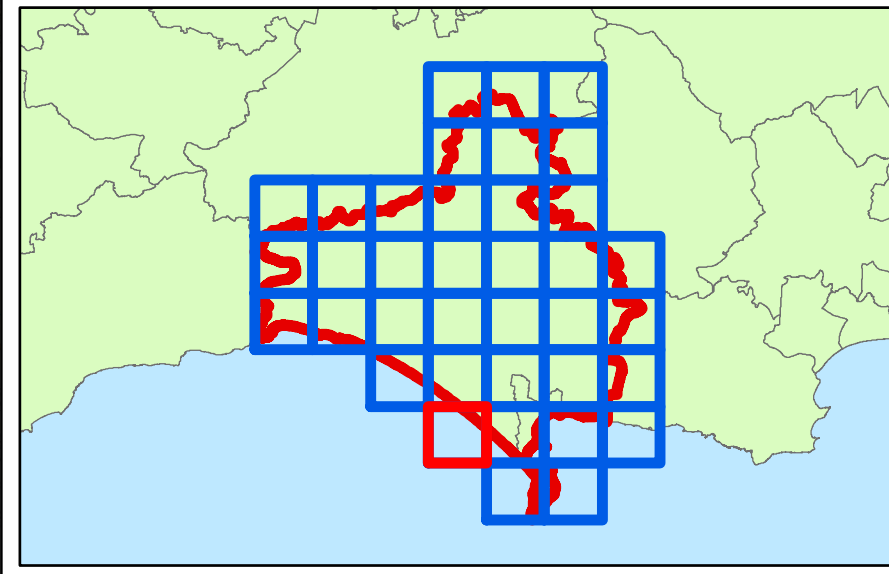
This document is the property of Jeremy Benn Associates Ltd. It shall not be reproduced in whole or in part, nor disclosed to a third party, without the permission of Jeremy Benn Associates Ltd.

DATE DRAWN:
 04/12/2017







Key Plan



Legend

-  WDWP Boundary
-  Very significant constraints are indicated



Contains Environment Agency information © Environment Agency and/or database right
 Reproduced from Ordnance Survey mapping with the permission of Ordnance Survey
 on behalf of the Controller of Her Majesty's Stationery Office. © Crown copyright. (2017)
 Unauthorised reproduction infringes Crown copyright and may lead to prosecution or civil proceedings.
 100024307.

Technical Note

BGS Infiltration SuDS mapping has been produced to indicate which areas are likely to have ground conditions which are compatible with the use of infiltration SuDS and where there might be significant constraints. This mapping should be used for strategic purposes only and is not considered to be a replacement for a soakaway test or a site investigation in determining site-specific ground conditions. It should also be noted that whilst the mapping may show that an area is unlikely to be suitable for infiltration SuDS, other types of SuDS should still be considered. For example, features can be lined to prevent infiltration to the ground.

The Infiltration SuDS summary map is split into four sets of mapping: infiltration constraints, drainage summary, ground stability summary and groundwater protection summary. This map shows the infiltration constraints summary layer which indicates whether there is significant potential for any of the following hazards: soluble rock hazards, landslide hazards, shallow mining hazards (non-coal), made ground or persistently shallow groundwater. This map should be considered alongside the other map sets.

WEST DORSET DISTRICT COUNCIL & WEYMOUTH AND PORTLAND BOROUGH COUNCIL LEVEL 1 SFRA

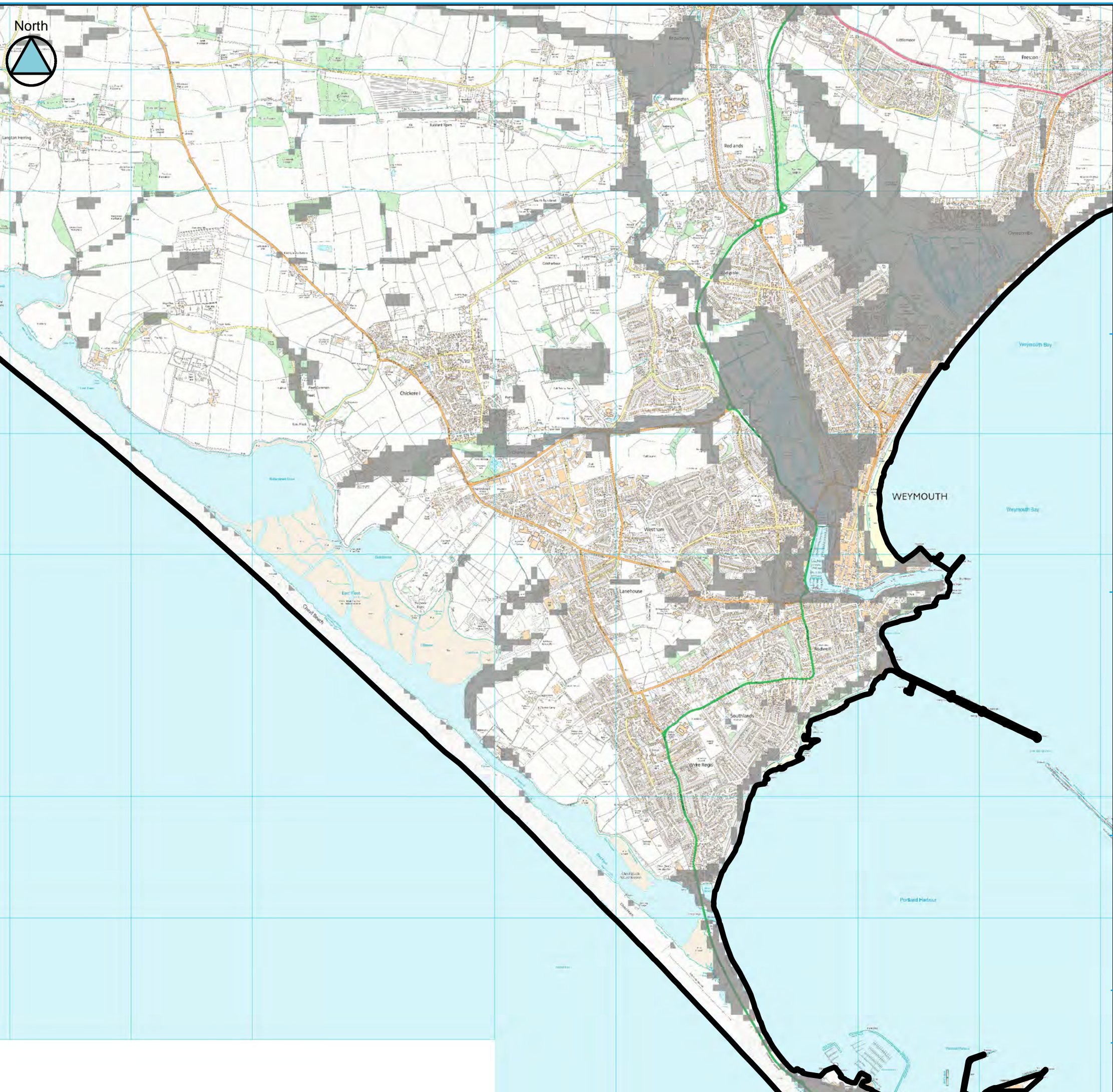
APPENDIX A BGS Infiltration SuDS Map - Infiltration Constraints

Sheet No: 32 of 37 Index Number: WD_32

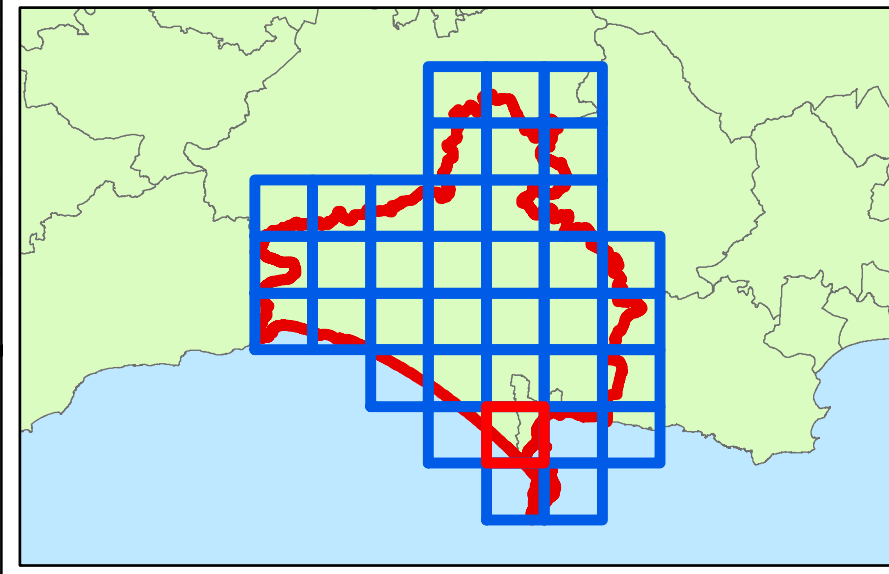
This document is the property of Jeremy Benn Associates Ltd. It shall not be reproduced in whole or in part, nor disclosed to a third party, without the permission of Jeremy Benn Associates Ltd.

DATE DRAWN:
04/12/2017







Key Plan



Legend

-  WDWP Boundary
-  Very significant constraints are indicated



Contains Environment Agency information © Environment Agency and/or database right
 Reproduced from Ordnance Survey mapping with the permission of Ordnance Survey
 on behalf of the Controller of Her Majesty's Stationery Office. © Crown copyright. (2017)
 Unauthorised reproduction infringes Crown copyright and may lead to prosecution or civil proceedings.
 100024307.

Technical Note

BGS Infiltration SuDS mapping has been produced to indicate which areas are likely to have ground conditions which are compatible with the use of infiltration SuDS and where there might be significant constraints. This mapping should be used for strategic purposes only and is not considered to be a replacement for a soakaway test or a site investigation in determining site-specific ground conditions. It should also be noted that whilst the mapping may show that an area is unlikely to be suitable for infiltration SuDS, other types of SuDS should still be considered. For example, features can be lined to prevent infiltration to the ground.

The Infiltration SuDS summary map is split into four sets of mapping: infiltration constraints, drainage summary, ground stability summary and groundwater protection summary. This map shows the infiltration constraints summary layer which indicates whether there is significant potential for any of the following hazards: soluble rock hazards, landslide hazards, shallow mining hazards (non-coal), made ground or persistently shallow groundwater. This map should be considered alongside the other map sets.

WEST DORSET DISTRICT COUNCIL & WEYMOUTH AND PORTLAND BOROUGH COUNCIL LEVEL 1 SFRA

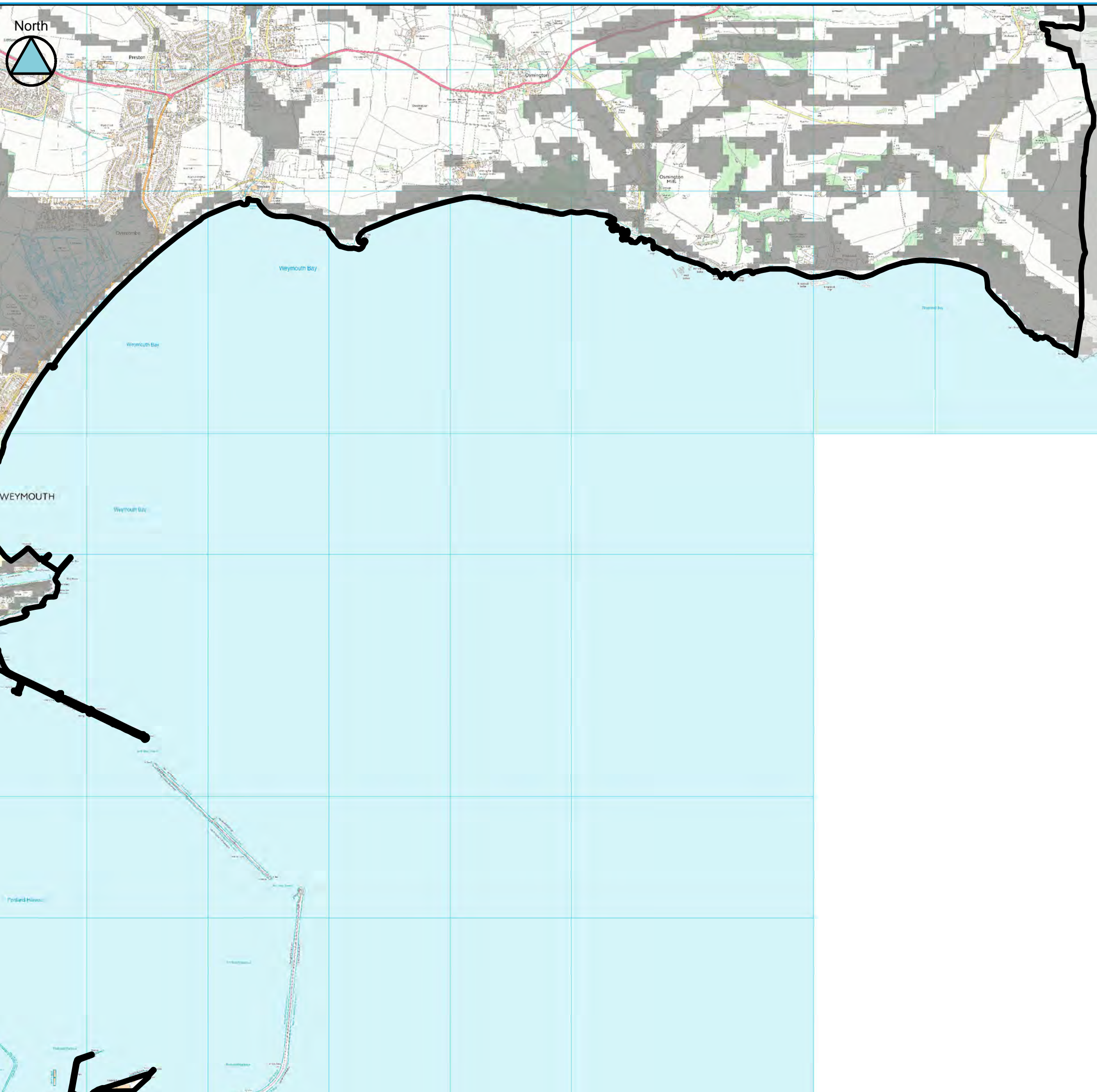
APPENDIX A BGS Infiltration SuDS Map - Infiltration Constraints

Sheet No: 33 of 37 Index Number: WD_33

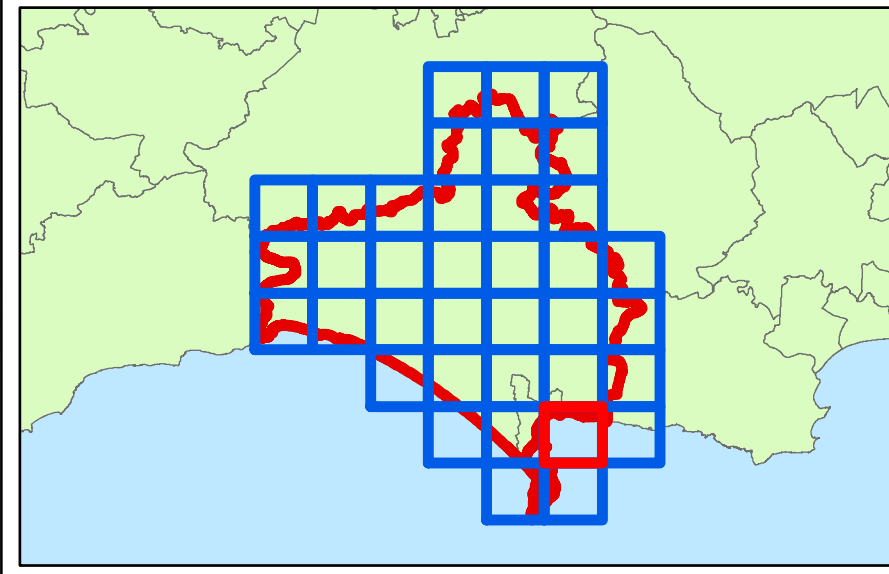
This document is the property of Jeremy Benn Associates Ltd. It shall not be reproduced in whole or in part, nor disclosed to a third party, without the permission of Jeremy Benn Associates Ltd.

DATE DRAWN:
04/12/2017







Key Plan



Legend

-  WDWP Boundary
-  Very significant constraints are indicated



Contains Environment Agency information © Environment Agency and/or database right
 Reproduced from Ordnance Survey mapping with the permission of Ordnance Survey
 on behalf of the Controller of Her Majesty's Stationery Office. © Crown copyright. (2017)
 Unauthorised reproduction infringes Crown copyright and may lead to prosecution or civil proceedings.
 100024307.

Technical Note

BGS Infiltration SuDS mapping has been produced to indicate which areas are likely to have ground conditions which are compatible with the use of infiltration SuDS and where there might be significant constraints. This mapping should be used for strategic purposes only and is not considered to be a replacement for a soakaway test or a site investigation in determining site-specific ground conditions. It should also be noted that whilst the mapping may show that an area is unlikely to be suitable for infiltration SuDS, other types of SuDS should still be considered. For example, features can be lined to prevent infiltration to the ground.

The Infiltration SuDS summary map is split into four sets of mapping: infiltration constraints, drainage summary, ground stability summary and groundwater protection summary. This map shows the infiltration constraints summary layer which indicates whether there is significant potential for any of the following hazards: soluble rock hazards, landslide hazards, shallow mining hazards (non-coal), made ground or persistently shallow groundwater. This map should be considered alongside the other map sets.

WEST DORSET DISTRICT COUNCIL & WEYMOUTH AND PORTLAND BOROUGH COUNCIL LEVEL 1 SFRA

APPENDIX A BGS Infiltration SuDS Map - Infiltration Constraints

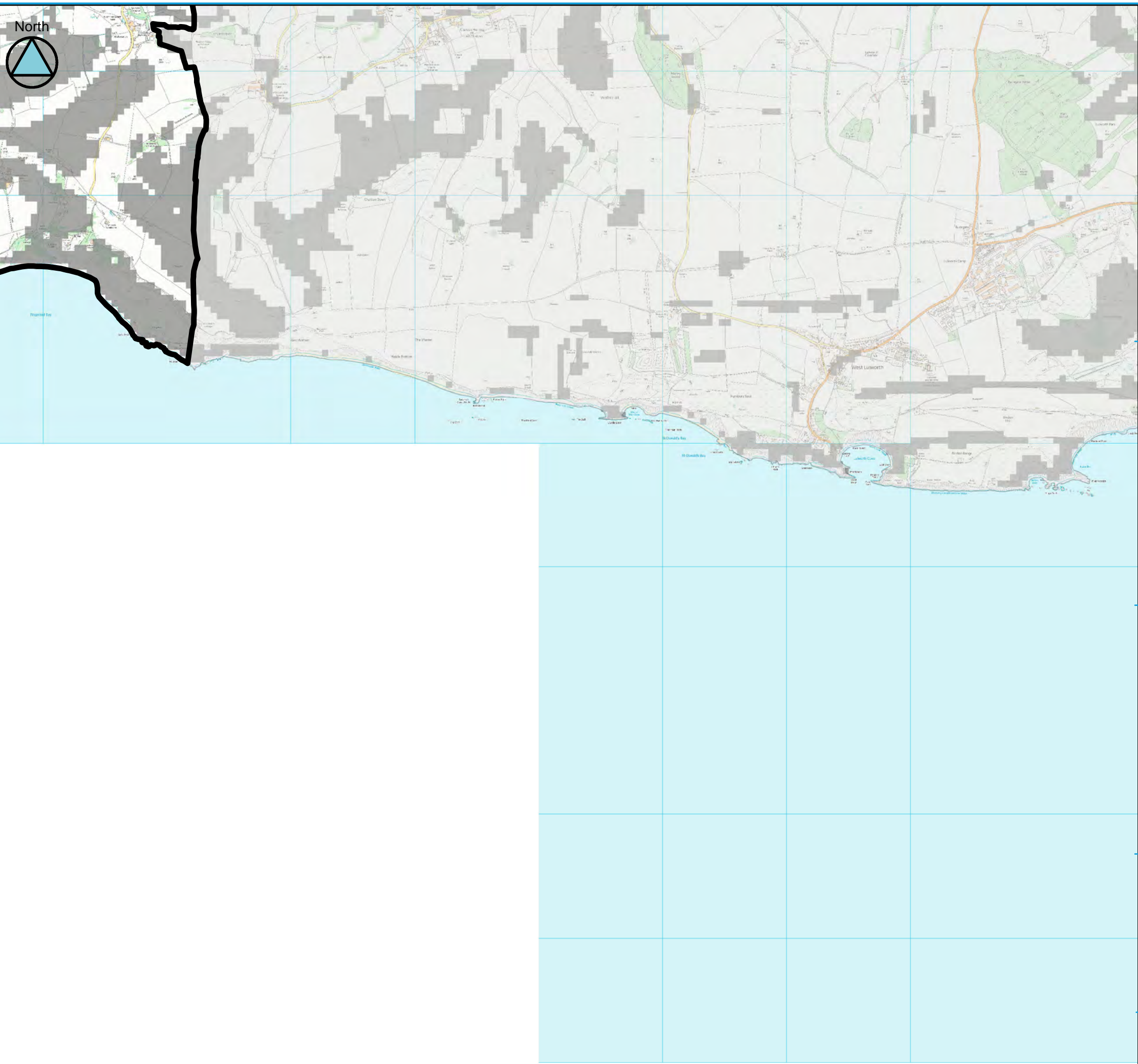
Sheet No: 34 of 37

Index Number: WD_34

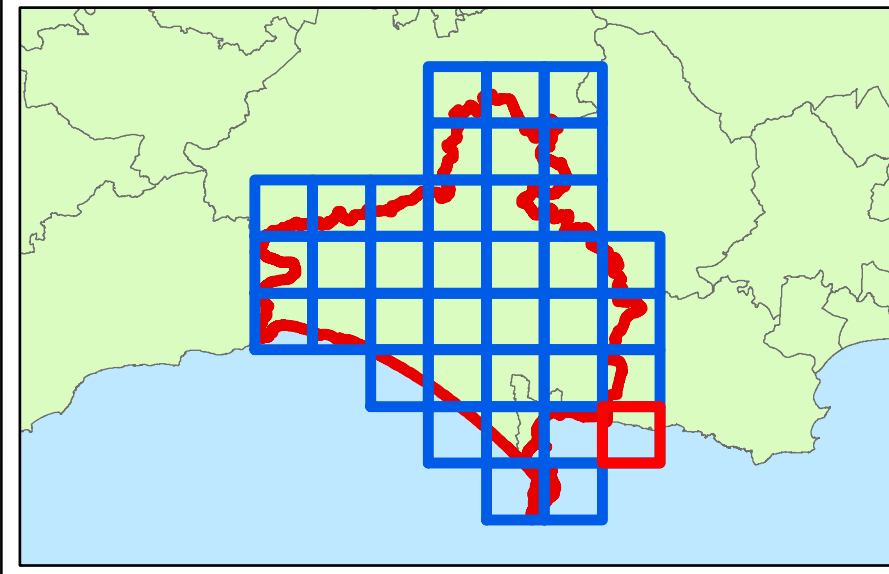
This document is the property of Jeremy Benn Associates Ltd. It shall not be reproduced in whole or in part, nor disclosed to a third party, without the permission of Jeremy Benn Associates Ltd.

DATE DRAWN:
 04/12/2017







Key Plan



Legend

-  WDWP Boundary
-  Very significant constraints are indicated



Contains Environment Agency information © Environment Agency and/or database right
 Reproduced from Ordnance Survey mapping with the permission of Ordnance Survey
 on behalf of the Controller of Her Majesty's Stationery Office. © Crown copyright. (2017)
 Unauthorised reproduction infringes Crown copyright and may lead to prosecution or civil proceedings.
 100024307.

Technical Note

BGS Infiltration SuDS mapping has been produced to indicate which areas are likely to have ground conditions which are compatible with the use of infiltration SuDS and where there might be significant constraints. This mapping should be used for strategic purposes only and is not considered to be a replacement for a soakaway test or a site investigation in determining site-specific ground conditions. It should also be noted that whilst the mapping may show that an area is unlikely to be suitable for infiltration SuDS, other types of SuDS should still be considered. For example, features can be lined to prevent infiltration to the ground.

The Infiltration SuDS summary map is split into four sets of mapping: infiltration constraints, drainage summary, ground stability summary and groundwater protection summary. This map shows the infiltration constraints summary layer which indicates whether there is significant potential for any of the following hazards: soluble rock hazards, landslide hazards, shallow mining hazards (non-coal), made ground or persistently shallow groundwater. This map should be considered alongside the other map sets.

**WEST DORSET DISTRICT COUNCIL
 & WEYMOUTH AND PORTLAND
 BOROUGH COUNCIL LEVEL 1 SFRA**

**APPENDIX A
 BGS Infiltration SuDS Map - Infiltration Constraints**

Sheet No: 35 of 37 Index Number: WD_35

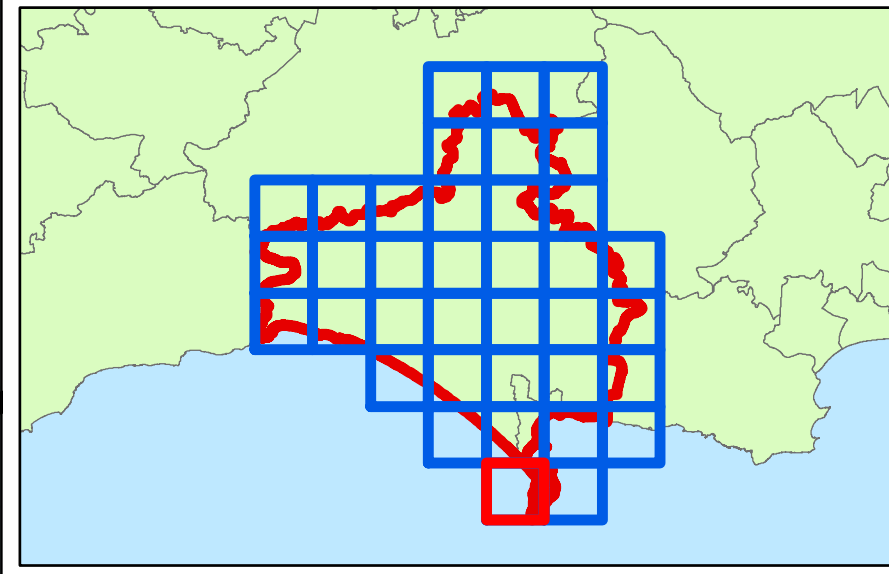
This document is the property of Jeremy Benn Associates Ltd. It shall not be reproduced in whole or in part, nor disclosed to a third party, without the permission of Jeremy Benn Associates Ltd.

DATE DRAWN:
04/12/2017





Key Plan



Legend

- WDWP Boundary
- Very significant constraints are indicated



Contains Environment Agency information © Environment Agency and/or database right
 Reproduced from Ordnance Survey mapping with the permission of Ordnance Survey
 on behalf of the Controller of Her Majesty's Stationery Office. © Crown copyright. (2017)
 Unauthorised reproduction infringes Crown copyright and may lead to prosecution or civil proceedings.
 100024307.

Technical Note

BGS Infiltration SuDS mapping has been produced to indicate which areas are likely to have ground conditions which are compatible with the use of infiltration SuDS and where there might be significant constraints. This mapping should be used for strategic purposes only and is not considered to be a replacement for a soakaway test or a site investigation in determining site-specific ground conditions. It should also be noted that whilst the mapping may show that an area is unlikely to be suitable for infiltration SuDS, other types of SuDS should still be considered. For example, features can be lined to prevent infiltration to the ground.

The Infiltration SuDS summary map is split into four sets of mapping: infiltration constraints, drainage summary, ground stability summary and groundwater protection summary. This map shows the infiltration constraints summary layer which indicates whether there is significant potential for any of the following hazards: soluble rock hazards, landslide hazards, shallow mining hazards (non-coal), made ground or persistently shallow groundwater. This map should be considered alongside the other map sets.

WEST DORSET DISTRICT COUNCIL & WEYMOUTH AND PORTLAND BOROUGH COUNCIL LEVEL 1 SFRA

APPENDIX A BGS Infiltration SuDS Map - Infiltration Constraints

Sheet No: 36 of 37 Index Number: WD_36

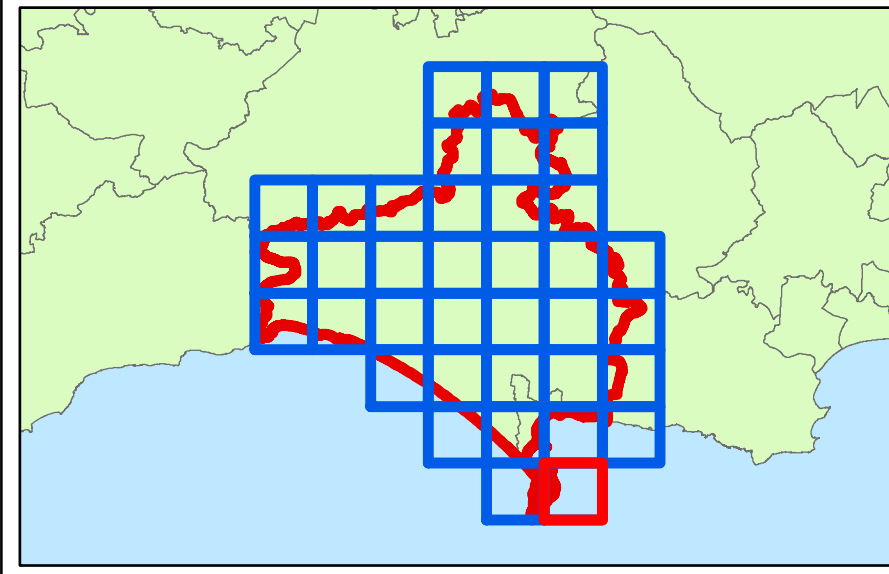
This document is the property of Jeremy Benn Associates Ltd. It shall not be reproduced in whole or in part, nor disclosed to a third party, without the permission of Jeremy Benn Associates Ltd.

DATE DRAWN:
04/12/2017







Key Plan



Legend

-  WDWP Boundary
-  Very significant constraints are indicated



Contains Environment Agency information © Environment Agency and/or database right
 Reproduced from Ordnance Survey mapping with the permission of Ordnance Survey
 on behalf of the Controller of Her Majesty's Stationery Office. © Crown copyright. (2017)
 Unauthorised reproduction infringes Crown copyright and may lead to prosecution or civil proceedings.
 100024307.

Technical Note

BGS Infiltration SuDS mapping has been produced to indicate which areas are likely to have ground conditions which are compatible with the use of infiltration SuDS and where there might be significant constraints. This mapping should be used for strategic purposes only and is not considered to be a replacement for a soakaway test or a site investigation in determining site-specific ground conditions. It should also be noted that whilst the mapping may show that an area is unlikely to be suitable for infiltration SuDS, other types of SuDS should still be considered. For example, features can be lined to prevent infiltration to the ground.

The Infiltration SuDS summary map is split into four sets of mapping: infiltration constraints, drainage summary, ground stability summary and groundwater protection summary. This map shows the infiltration constraints summary layer which indicates whether there is significant potential for any of the following hazards: soluble rock hazards, landslide hazards, shallow mining hazards (non-coal), made ground or persistently shallow groundwater. This map should be considered alongside the other map sets.

WEST DORSET DISTRICT COUNCIL & WEYMOUTH AND PORTLAND BOROUGH COUNCIL LEVEL 1 SFRA

APPENDIX A BGS Infiltration SuDS Map - Infiltration Constraints

Sheet No: 37 of 37 Index Number: WD_37

This document is the property of Jeremy Benn Associates Ltd. It shall not be reproduced in whole or in part, nor disclosed to a third party, without the permission of Jeremy Benn Associates Ltd.

DATE DRAWN:
04/12/2017

