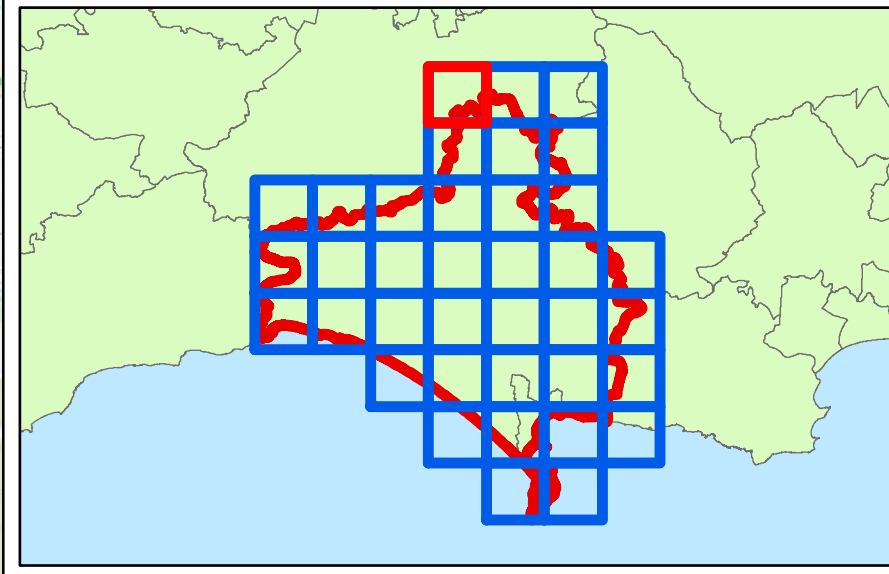








Key Plan



Legend

-  WDWP Boundary
 -  Geohazard unlikely
 -  Potential for geohazard
 -  Significant potential for geohazard
 -  Very significant constraints are indicated
- 0 0.5 1 2
 Kilometers

Contains Environment Agency information © Environment Agency and/or database right
 Reproduced from Ordnance Survey mapping with the permission of Ordnance Survey
 on behalf of the Controller of Her Majesty's Stationery Office. © Crown copyright. (2017)
 Unauthorised reproduction infringes Crown copyright and may lead to prosecution or civil proceedings.
 100024307.

Technical Note

BGS Infiltration SuDS mapping has been produced to indicate which areas are likely to have ground conditions which are compatible with the use of infiltration SuDS and where there might be significant constraints. This mapping should be used for strategic purposes only and is not considered to be a replacement for a soakaway test or a site investigation in determining site-specific ground conditions. It should also be noted that whilst the mapping may show that an area is unlikely to be suitable for infiltration SuDS, other types of SuDS should still be considered. For example, features can be lined to prevent infiltration to the ground.

The Infiltration SuDS summary map is split into four sets of mapping: infiltration constraints, drainage summary, ground stability summary and groundwater protection summary. This map shows the ground stability summary layer which provides an overview of the potential for ground instability as a result of infiltration. This map should be considered alongside the other map sets.

WEST DORSET DISTRICT COUNCIL & WEYMOUTH AND PORTLAND BOROUGH COUNCIL LEVEL 1 SFRA

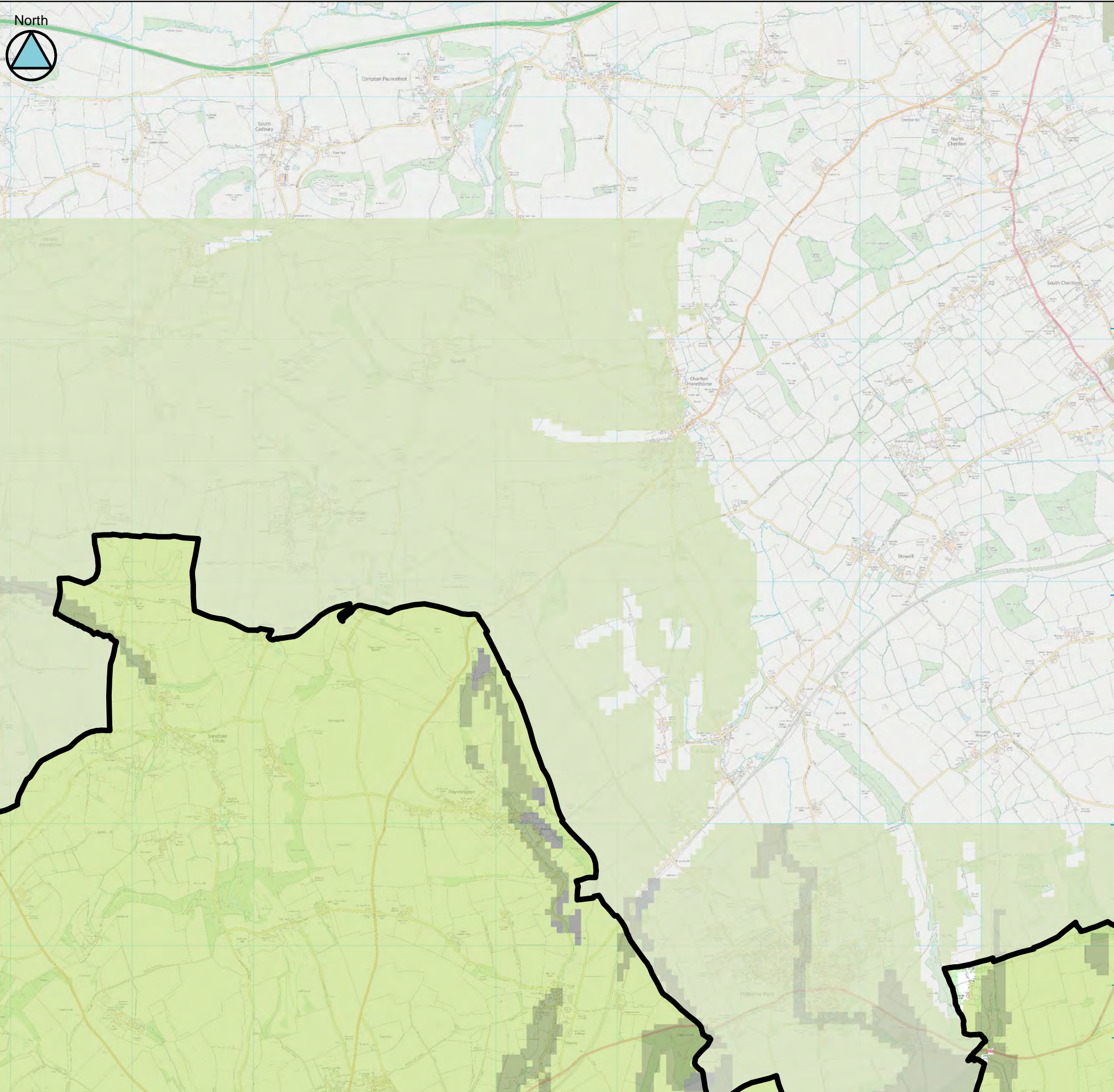
APPENDIX A BGS Infiltration SuDS Map - Ground Stability

Sheet No: 1 of 37 Index Number: WD_01

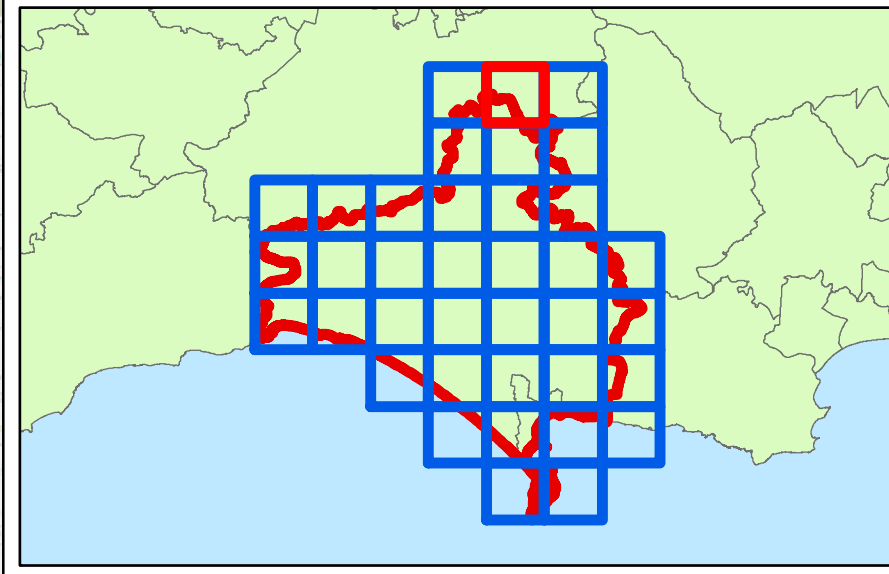
This document is the property of Jeremy Benn Associates Ltd. It shall not be reproduced in whole or in part, nor disclosed to a third party, without the permission of Jeremy Benn Associates Ltd.

DATE DRAWN:
 04/12/2017











Key Plan



Legend

-  WDWP Boundary
 -  Geohazard unlikely
 -  Potential for geohazard
 -  Significant potential for geohazard
 -  Very significant constraints are indicated
- 0 0.5 1 2
 Kilometers

Contains Environment Agency information © Environment Agency and/or database right
 Reproduced from Ordnance Survey mapping with the permission of Ordnance Survey on behalf of the Controller of Her Majesty's Stationery Office. © Crown copyright. (2017)
 Unauthorised reproduction infringes Crown copyright and may lead to prosecution or civil proceedings.
 100024307.

Technical Note

BGS Infiltration SuDS mapping has been produced to indicate which areas are likely to have ground conditions which are compatible with the use of infiltration SuDS and where there might be significant constraints. This mapping should be used for strategic purposes only and is not considered to be a replacement for a soakaway test or a site investigation in determining site-specific ground conditions. It should also be noted that whilst the mapping may show that an area is unlikely to be suitable for infiltration SuDS, other types of SuDS should still be considered. For example, features can be lined to prevent infiltration to the ground.

The Infiltration SuDS summary map is split into four sets of mapping: infiltration constraints, drainage summary, ground stability summary and groundwater protection summary. This map shows the ground stability summary layer which provides an overview of the potential for ground instability as a result of infiltration. This map should be considered alongside the other map sets.

**WEST DORSET DISTRICT COUNCIL
 & WEYMOUTH AND PORTLAND
 BOROUGH COUNCIL LEVEL 1 SFRA**

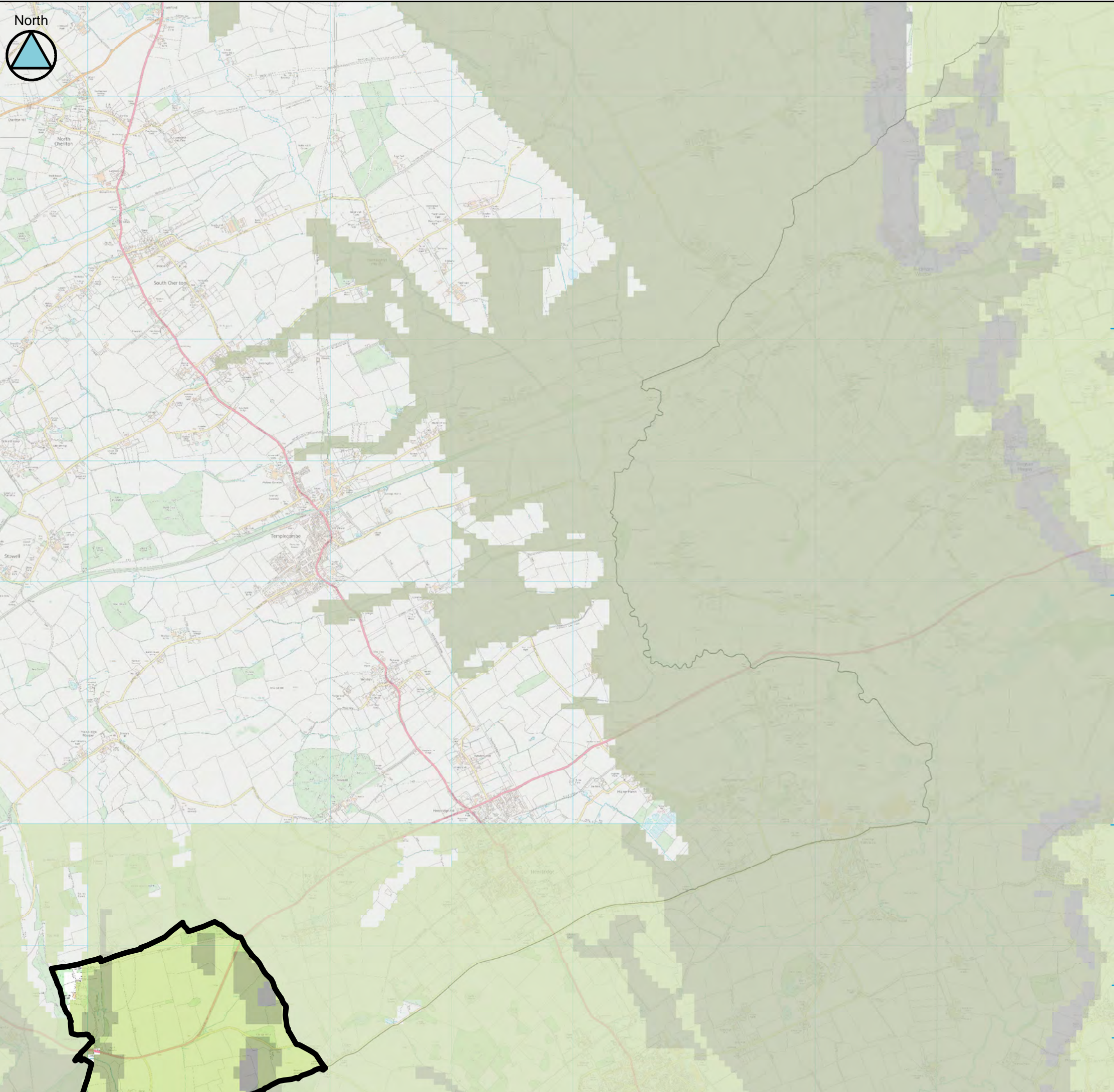
**APPENDIX A
 BGS Infiltration SuDS Map - Ground Stability**

Sheet No: 2 of 37 Index Number: WD_02

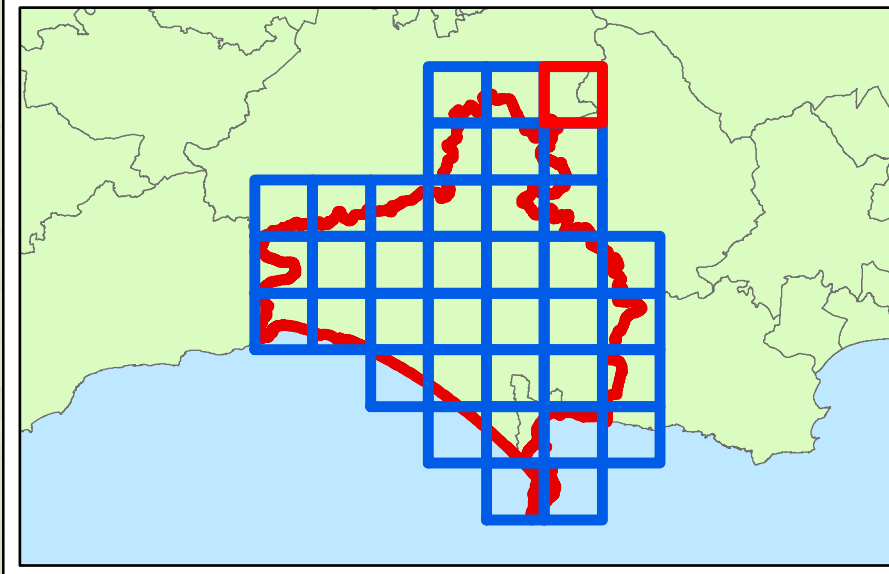
This document is the property of Jeremy Benn Associates Ltd. It shall not be reproduced in whole or in part, nor disclosed to a third party, without the permission of Jeremy Benn Associates Ltd.

DATE DRAWN:
 04/12/2017











Key Plan



Legend

-  WDWP Boundary
 -  Geohazard unlikely
 -  Potential for geohazard
 -  Significant potential for geohazard
 -  Very significant constraints are indicated
- 0 0.5 1 2
 Kilometers

Contains Environment Agency information © Environment Agency and/or database right
 Reproduced from Ordnance Survey mapping with the permission of Ordnance Survey
 on behalf of the Controller of Her Majesty's Stationery Office. © Crown copyright. (2017)
 Unauthorised reproduction infringes Crown copyright and may lead to prosecution or civil proceedings.
 100024307.

Technical Note

BGS Infiltration SuDS mapping has been produced to indicate which areas are likely to have ground conditions which are compatible with the use of infiltration SuDS and where there might be significant constraints. This mapping should be used for strategic purposes only and is not considered to be a replacement for a soakaway test or a site investigation in determining site-specific ground conditions. It should also be noted that whilst the mapping may show that an area is unlikely to be suitable for infiltration SuDS, other types of SuDS should still be considered. For example, features can be lined to prevent infiltration to the ground.

The Infiltration SuDS summary map is split into four sets of mapping: infiltration constraints, drainage summary, ground stability summary and groundwater protection summary. This map shows the ground stability summary layer which provides an overview of the potential for ground instability as a result of infiltration. This map should be considered alongside the other map sets.

**WEST DORSET DISTRICT COUNCIL
 & WEYMOUTH AND PORTLAND
 BOROUGH COUNCIL LEVEL 1 SFRA**

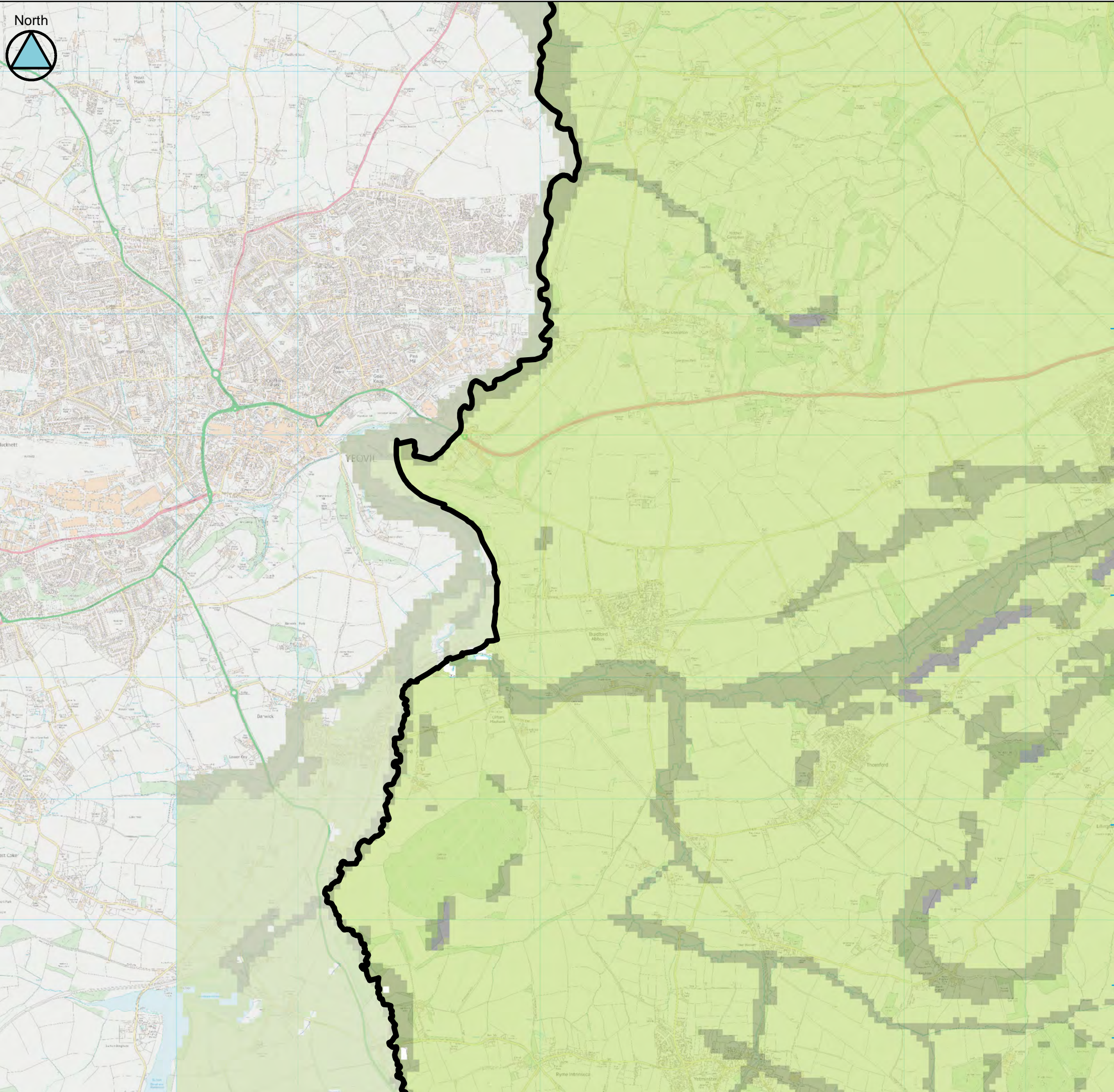
**APPENDIX A
 BGS Infiltration SuDS Map - Ground Stability**

Sheet No: 3 of 37 Index Number: WD_03

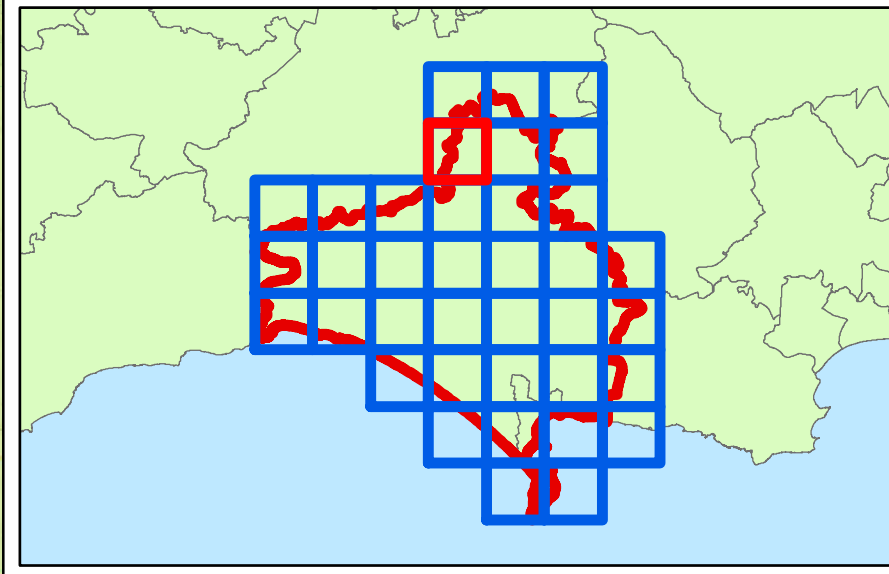
This document is the property of Jeremy Benn Associates Ltd. It shall not be reproduced in whole or in part, nor disclosed to a third party, without the permission of Jeremy Benn Associates Ltd.

DATE DRAWN:
 04/12/2017











Key Plan



Legend

-  WDWP Boundary
 -  Geohazard unlikely
 -  Potential for geohazard
 -  Significant potential for geohazard
 -  Very significant constraints are indicated
- 0 0.5 1 2
 Kilometers

Contains Environment Agency information © Environment Agency and/or database right
 Reproduced from Ordnance Survey mapping with the permission of Ordnance Survey
 on behalf of the Controller of Her Majesty's Stationery Office. © Crown copyright. (2017)
 Unauthorised reproduction infringes Crown copyright and may lead to prosecution or civil proceedings.
 100024307.

Technical Note

BGS Infiltration SuDS mapping has been produced to indicate which areas are likely to have ground conditions which are compatible with the use of infiltration SuDS and where there might be significant constraints. This mapping should be used for strategic purposes only and is not considered to be a replacement for a soakaway test or a site investigation in determining site-specific ground conditions. It should also be noted that whilst the mapping may show that an area is unlikely to be suitable for infiltration SuDS, other types of SuDS should still be considered. For example, features can be lined to prevent infiltration to the ground.

The Infiltration SuDS summary map is split into four sets of mapping: infiltration constraints, drainage summary, ground stability summary and groundwater protection summary. This map shows the ground stability summary layer which provides an overview of the potential for ground instability as a result of infiltration. This map should be considered alongside the other map sets.

**WEST DORSET DISTRICT COUNCIL
 & WEYMOUTH AND PORTLAND
 BOROUGH COUNCIL LEVEL 1 SFRA**

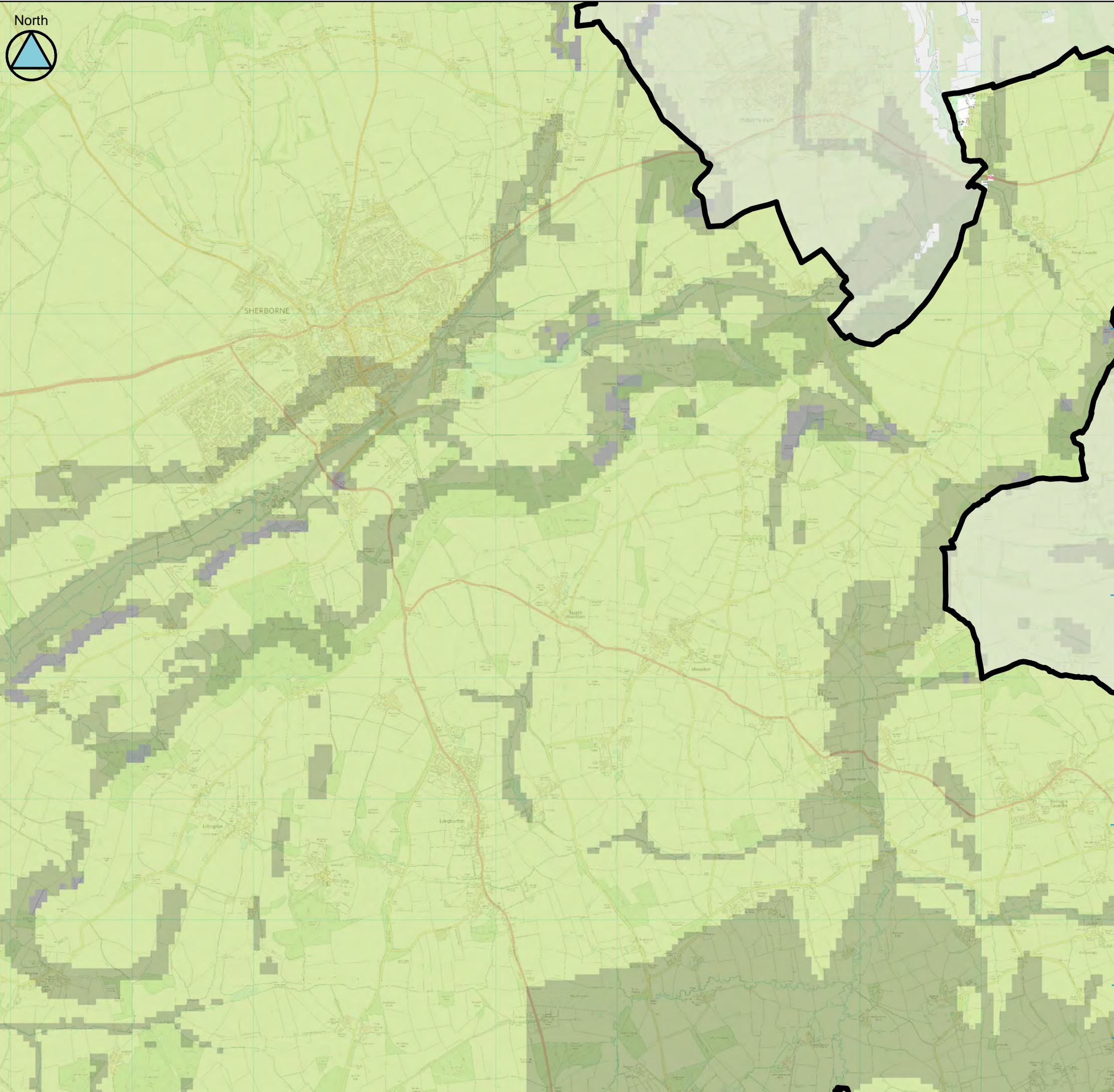
**APPENDIX A
 BGS Infiltration SuDS Map - Ground Stability**

Sheet No: 4 of 37 Index Number: WD_04

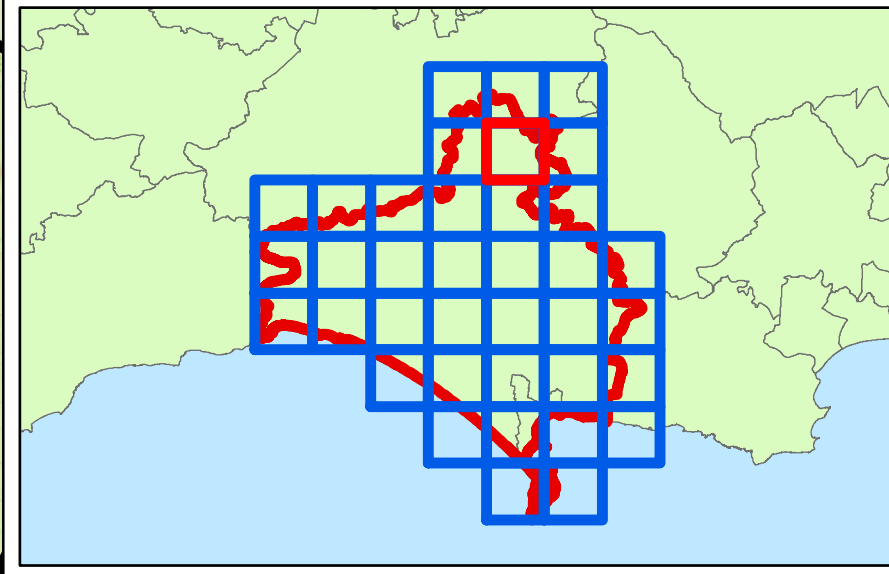
This document is the property of Jeremy Benn Associates Ltd. It shall not be reproduced in whole or in part, nor disclosed to a third party, without the permission of Jeremy Benn Associates Ltd.

DATE DRAWN:
 04/12/2017











Key Plan



Legend

-  WDWP Boundary
 -  Geohazard unlikely
 -  Potential for geohazard
 -  Significant potential for geohazard
 -  Very significant constraints are indicated
- 0 0.5 1 2
 Kilometers

Contains Environment Agency information © Environment Agency and/or database right
 Reproduced from Ordnance Survey mapping with the permission of Ordnance Survey on behalf of the Controller of Her Majesty's Stationery Office. © Crown copyright. (2017)
 Unauthorised reproduction infringes Crown copyright and may lead to prosecution or civil proceedings.
 100024307.

Technical Note

BGS Infiltration SuDS mapping has been produced to indicate which areas are likely to have ground conditions which are compatible with the use of infiltration SuDS and where there might be significant constraints. This mapping should be used for strategic purposes only and is not considered to be a replacement for a soakaway test or a site investigation in determining site-specific ground conditions. It should also be noted that whilst the mapping may show that an area is unlikely to be suitable for infiltration SuDS, other types of SuDS should still be considered. For example, features can be lined to prevent infiltration to the ground.

The Infiltration SuDS summary map is split into four sets of mapping: infiltration constraints, drainage summary, ground stability summary and groundwater protection summary. This map shows the ground stability summary layer which provides an overview of the potential for ground instability as a result of infiltration. This map should be considered alongside the other map sets.

**WEST DORSET DISTRICT COUNCIL
 & WEYMOUTH AND PORTLAND
 BOROUGH COUNCIL LEVEL 1 SFRA**

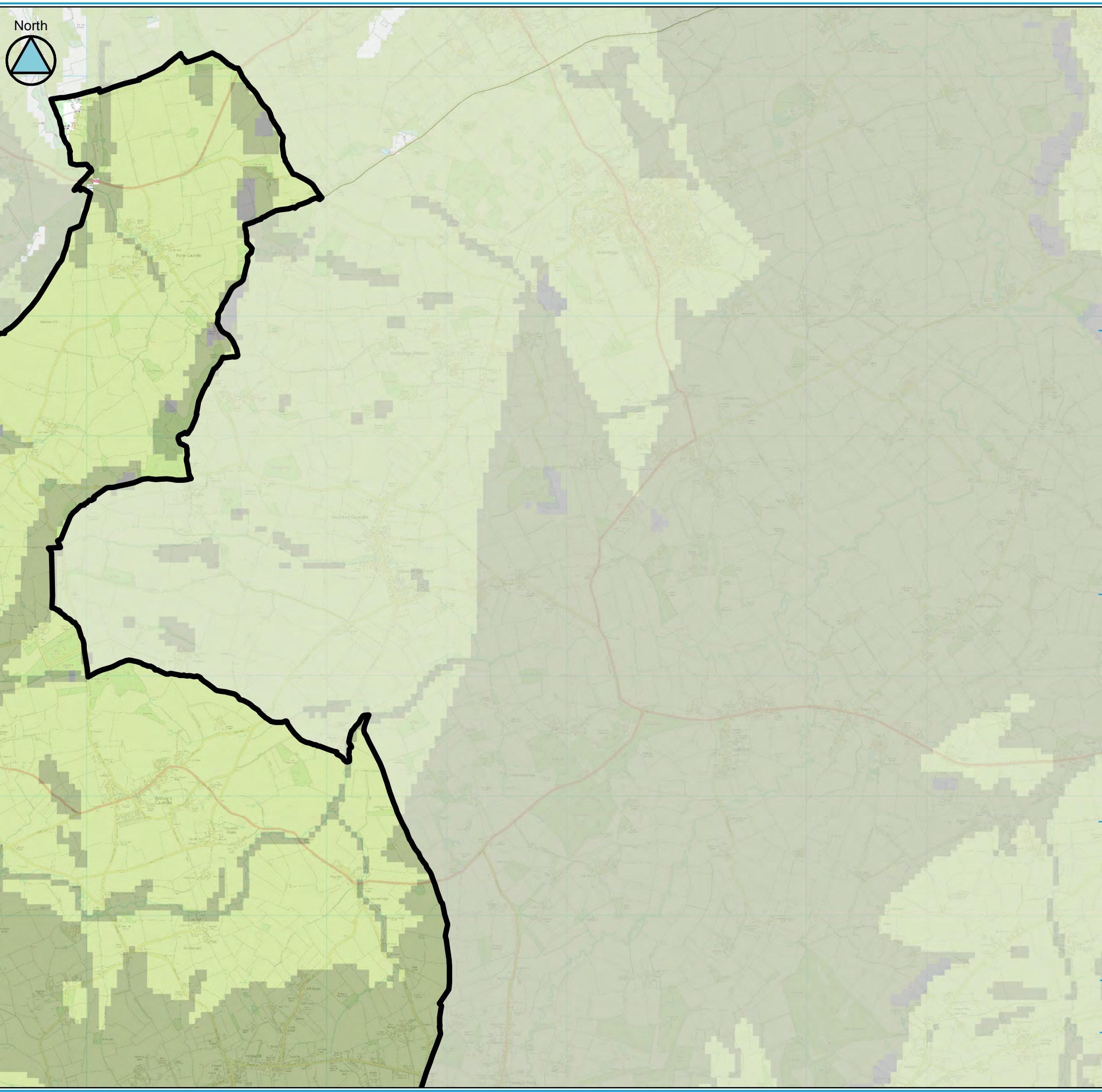
**APPENDIX A
 BGS Infiltration SuDS Map - Ground Stability**

Sheet No: 5 of 37 Index Number: WD_05

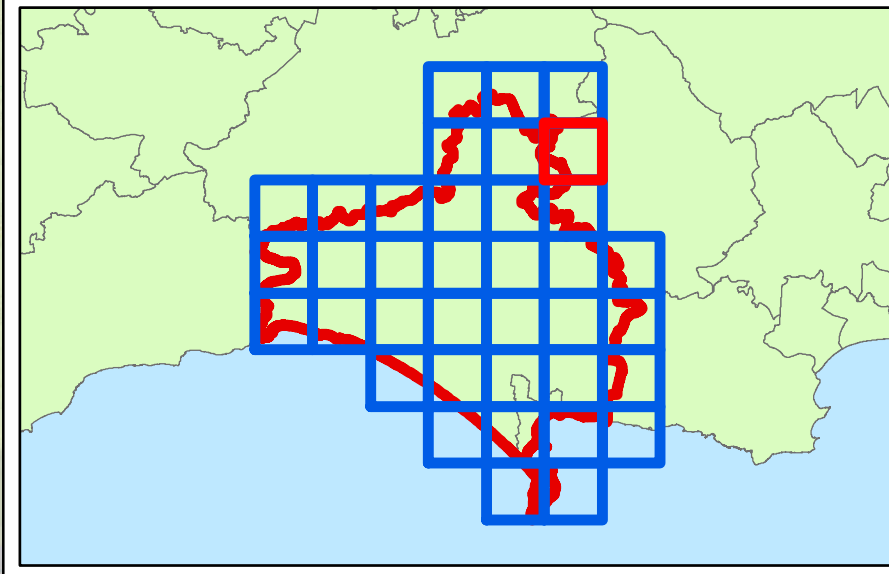
This document is the property of Jeremy Benn Associates Ltd. It shall not be reproduced in whole or in part, nor disclosed to a third party, without the permission of Jeremy Benn Associates Ltd.

DATE DRAWN:
 04/12/2017











Key Plan



Legend

-  WDWP Boundary
 -  Geohazard unlikely
 -  Potential for geohazard
 -  Significant potential for geohazard
 -  Very significant constraints are indicated
- 0 0.5 1 2
 Kilometers

Contains Environment Agency information © Environment Agency and/or database right
 Reproduced from Ordnance Survey mapping with the permission of Ordnance Survey
 on behalf of the Controller of Her Majesty's Stationery Office. © Crown copyright. (2017)
 Unauthorised reproduction infringes Crown copyright and may lead to prosecution or civil proceedings.
 100024307.

Technical Note

BGS Infiltration SuDS mapping has been produced to indicate which areas are likely to have ground conditions which are compatible with the use of infiltration SuDS and where there might be significant constraints. This mapping should be used for strategic purposes only and is not considered to be a replacement for a soakaway test or a site investigation in determining site-specific ground conditions. It should also be noted that whilst the mapping may show that an area is unlikely to be suitable for infiltration SuDS, other types of SuDS should still be considered. For example, features can be lined to prevent infiltration to the ground.

The Infiltration SuDS summary map is split into four sets of mapping: infiltration constraints, drainage summary, ground stability summary and groundwater protection summary. This map shows the ground stability summary layer which provides an overview of the potential for ground instability as a result of infiltration. This map should be considered alongside the other map sets.

WEST DORSET DISTRICT COUNCIL & WEYMOUTH AND PORTLAND BOROUGH COUNCIL LEVEL 1 SFRA

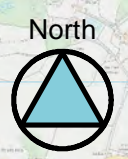
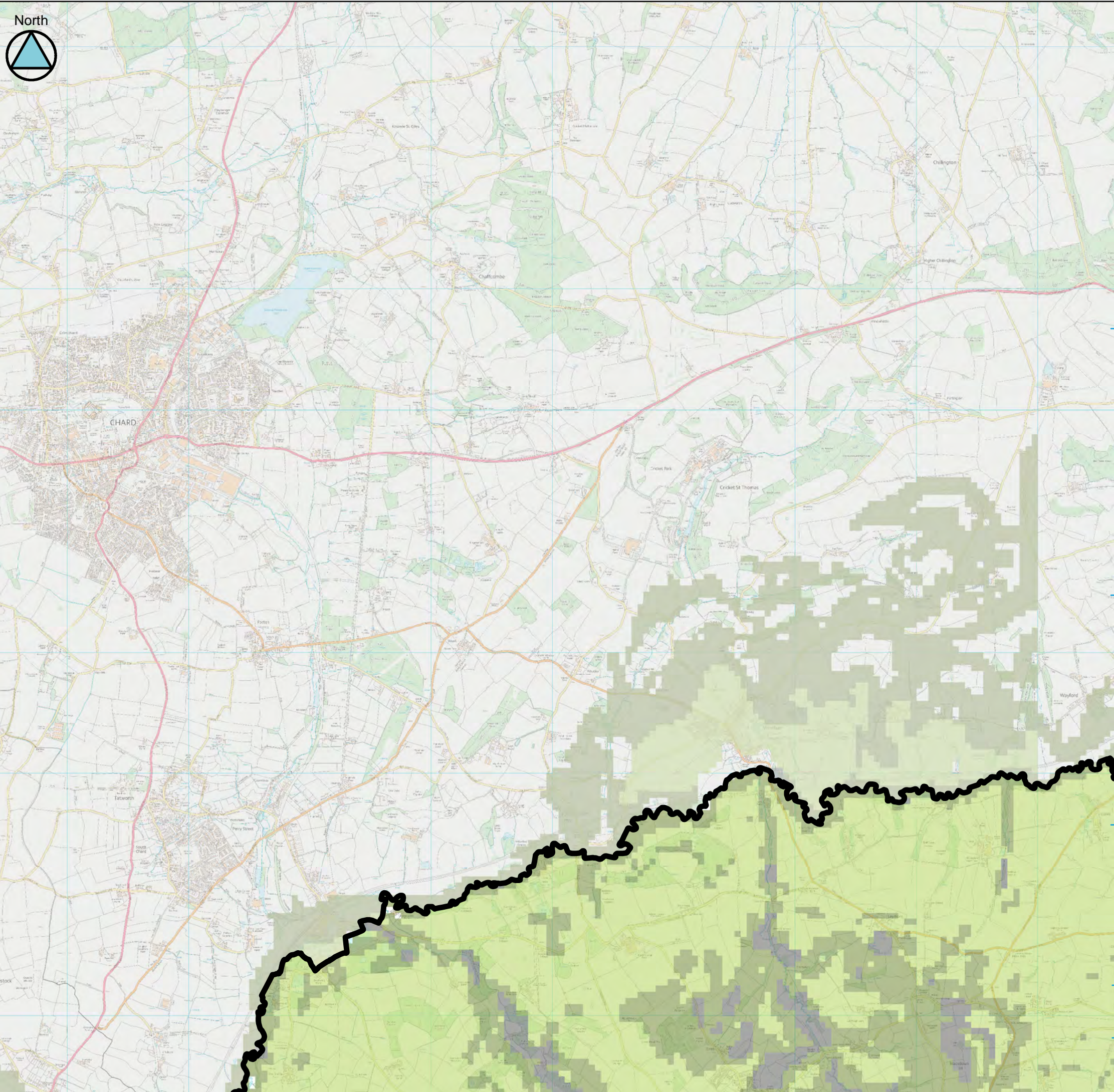
APPENDIX A BGS Infiltration SuDS Map - Ground Stability

Sheet No: 6 of 37 Index Number: WD_06

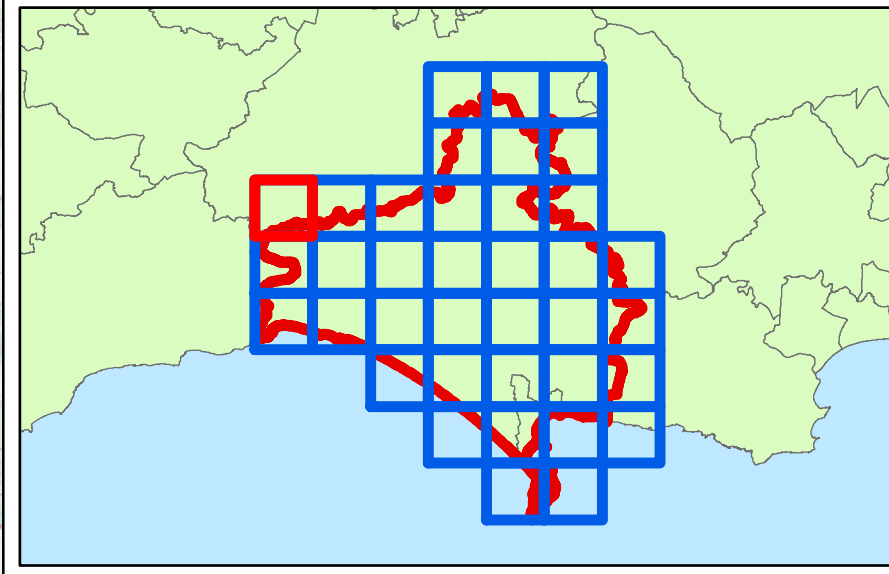
This document is the property of Jeremy Benn Associates Ltd. It shall not be reproduced in whole or in part, nor disclosed to a third party, without the permission of Jeremy Benn Associates Ltd.

DATE DRAWN:
04/12/2017





Key Plan



Legend

- WDWP Boundary
 - Geohazard unlikely
 - Potential for geohazard
 - Significant potential for geohazard
 - Very significant constraints are indicated
- 0 0.5 1 2
 Kilometers

Contains Environment Agency information © Environment Agency and/or database right
 Reproduced from Ordnance Survey mapping with the permission of Ordnance Survey
 on behalf of the Controller of Her Majesty's Stationery Office. © Crown copyright. (2017)
 Unauthorised reproduction infringes Crown copyright and may lead to prosecution or civil proceedings.
 100024307.

Technical Note

BGS Infiltration SuDS mapping has been produced to indicate which areas are likely to have ground conditions which are compatible with the use of infiltration SuDS and where there might be significant constraints. This mapping should be used for strategic purposes only and is not considered to be a replacement for a soakaway test or a site investigation in determining site-specific ground conditions. It should also be noted that whilst the mapping may show that an area is unlikely to be suitable for infiltration SuDS, other types of SuDS should still be considered. For example, features can be lined to prevent infiltration to the ground.

The Infiltration SuDS summary map is split into four sets of mapping: infiltration constraints, drainage summary, ground stability summary and groundwater protection summary. This map shows the ground stability summary layer which provides an overview of the potential for ground instability as a result of infiltration. This map should be considered alongside the other map sets.

WEST DORSET DISTRICT COUNCIL & WEYMOUTH AND PORTLAND BOROUGH COUNCIL LEVEL 1 SFRA

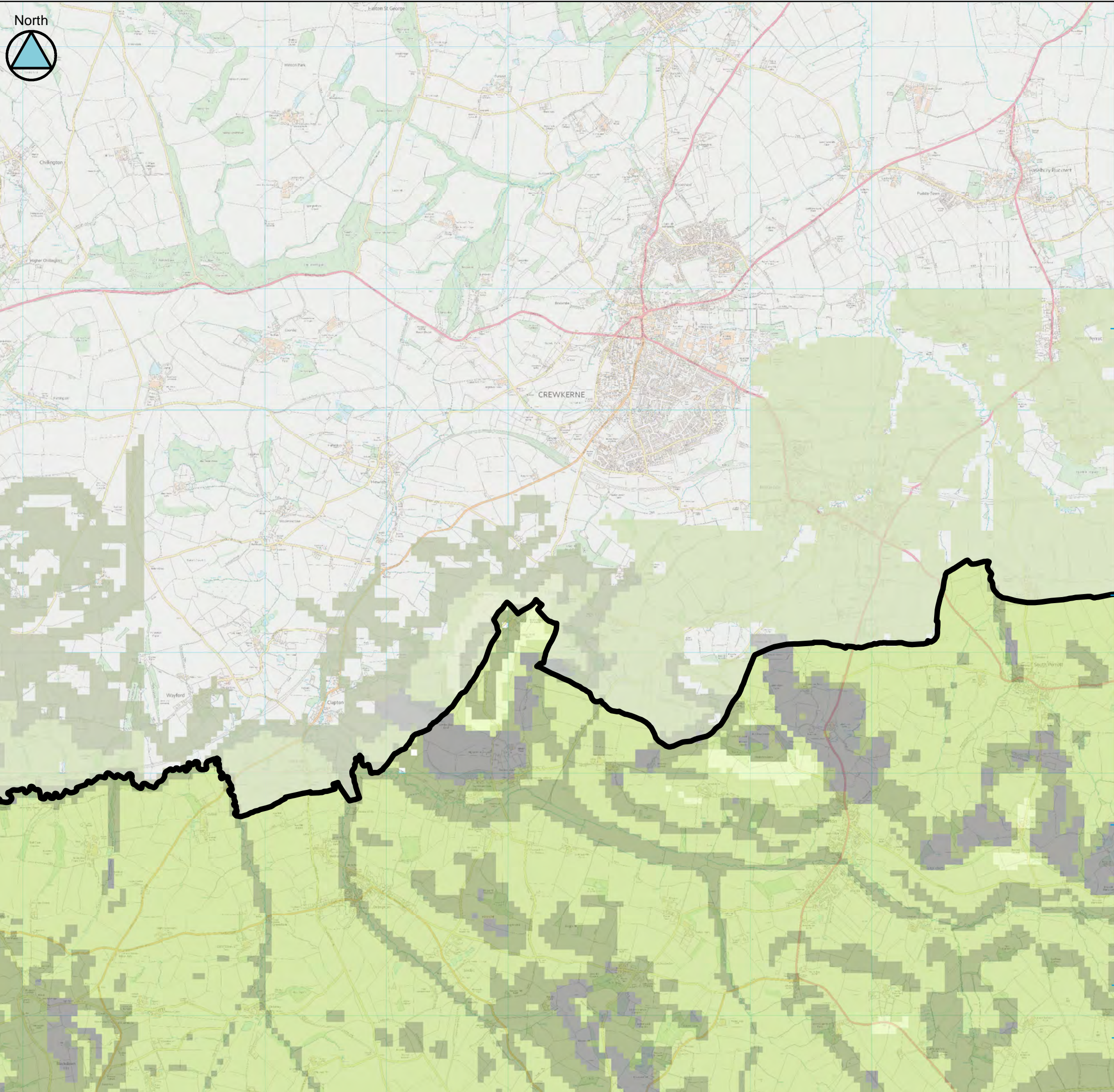
APPENDIX A BGS Infiltration SuDS Map - Ground Stability

Sheet No: 7 of 37 Index Number: WD_07

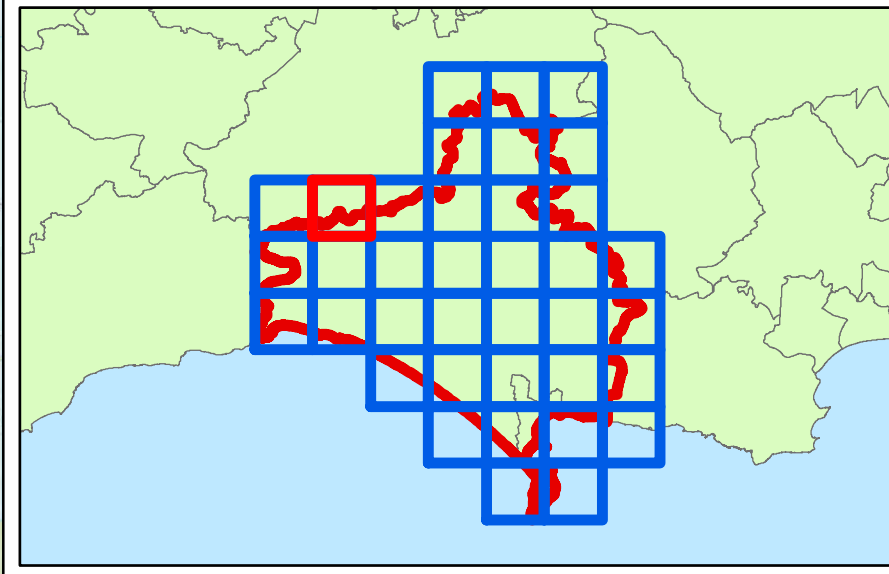
This document is the property of Jeremy Benn Associates Ltd. It shall not be reproduced in whole or in part, nor disclosed to a third party, without the permission of Jeremy Benn Associates Ltd.

DATE DRAWN:
04/12/2017











Key Plan



Legend

-  WDWP Boundary
 -  Geohazard unlikely
 -  Potential for geohazard
 -  Significant potential for geohazard
 -  Very significant constraints are indicated
- 0 0.5 1 2
 Kilometers

Contains Environment Agency information © Environment Agency and/or database right
 Reproduced from Ordnance Survey mapping with the permission of Ordnance Survey on behalf of the Controller of Her Majesty's Stationery Office. © Crown copyright. (2017)
 Unauthorised reproduction infringes Crown copyright and may lead to prosecution or civil proceedings. 100024307.

Technical Note

BGS Infiltration SuDS mapping has been produced to indicate which areas are likely to have ground conditions which are compatible with the use of infiltration SuDS and where there might be significant constraints. This mapping should be used for strategic purposes only and is not considered to be a replacement for a soakaway test or a site investigation in determining site-specific ground conditions. It should also be noted that whilst the mapping may show that an area is unlikely to be suitable for infiltration SuDS, other types of SuDS should still be considered. For example, features can be lined to prevent infiltration to the ground.

The Infiltration SuDS summary map is split into four sets of mapping: infiltration constraints, drainage summary, ground stability summary and groundwater protection summary. This map shows the ground stability summary layer which provides an overview of the potential for ground instability as a result of infiltration. This map should be considered alongside the other map sets.

WEST DORSET DISTRICT COUNCIL & WEYMOUTH AND PORTLAND BOROUGH COUNCIL LEVEL 1 SFRA

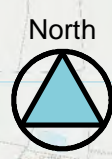
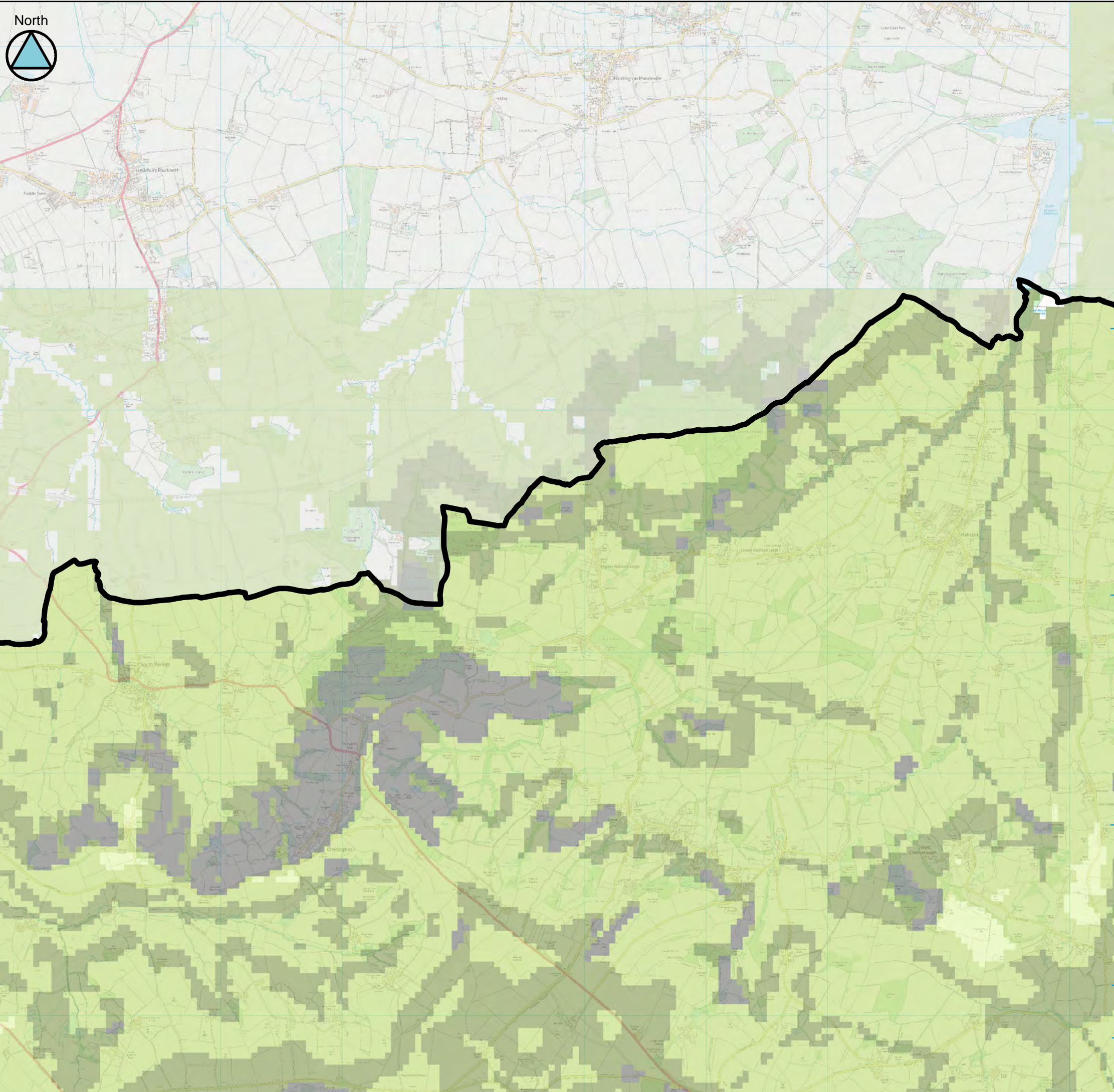
APPENDIX A BGS Infiltration SuDS Map - Ground Stability

Sheet No: 8 of 37 Index Number: WD_08

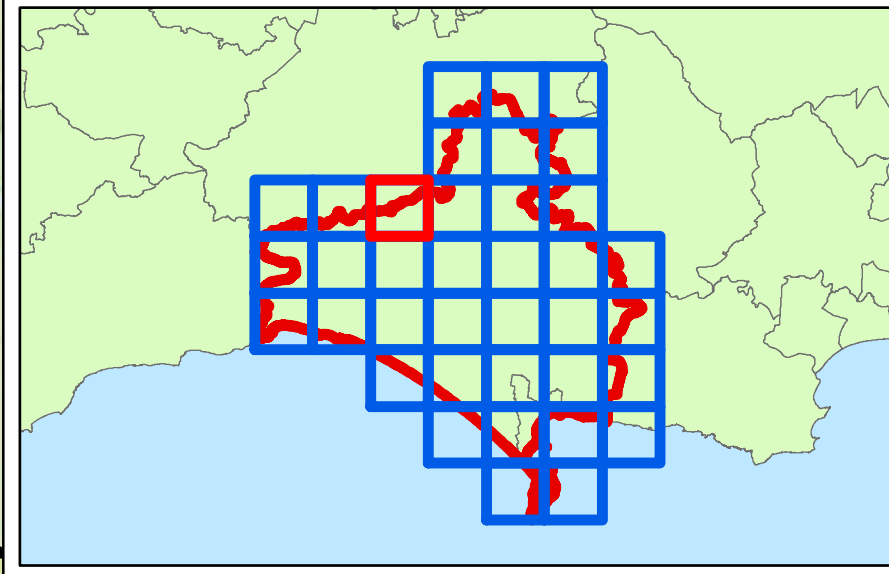
This document is the property of Jeremy Benn Associates Ltd. It shall not be reproduced in whole or in part, nor disclosed to a third party, without the permission of Jeremy Benn Associates Ltd.

DATE DRAWN:
04/12/2017











Key Plan



Legend

-  WDWP Boundary
 -  Geohazard unlikely
 -  Potential for geohazard
 -  Significant potential for geohazard
 -  Very significant constraints are indicated
- 0 0.5 1 2
 Kilometers

Contains Environment Agency information © Environment Agency and/or database right
 Reproduced from Ordnance Survey mapping with the permission of Ordnance Survey
 on behalf of the Controller of Her Majesty's Stationery Office. © Crown copyright. (2017)
 Unauthorised reproduction infringes Crown copyright and may lead to prosecution or civil proceedings.
 100024307.

Technical Note

BGS Infiltration SuDS mapping has been produced to indicate which areas are likely to have ground conditions which are compatible with the use of infiltration SuDS and where there might be significant constraints. This mapping should be used for strategic purposes only and is not considered to be a replacement for a soakaway test or a site investigation in determining site-specific ground conditions. It should also be noted that whilst the mapping may show that an area is unlikely to be suitable for infiltration SuDS, other types of SuDS should still be considered. For example, features can be lined to prevent infiltration to the ground.

The Infiltration SuDS summary map is split into four sets of mapping: infiltration constraints, drainage summary, ground stability summary and groundwater protection summary. This map shows the ground stability summary layer which provides an overview of the potential for ground instability as a result of infiltration. This map should be considered alongside the other map sets.

WEST DORSET DISTRICT COUNCIL & WEYMOUTH AND PORTLAND BOROUGH COUNCIL LEVEL 1 SFRA

APPENDIX A BGS Infiltration SuDS Map - Ground Stability

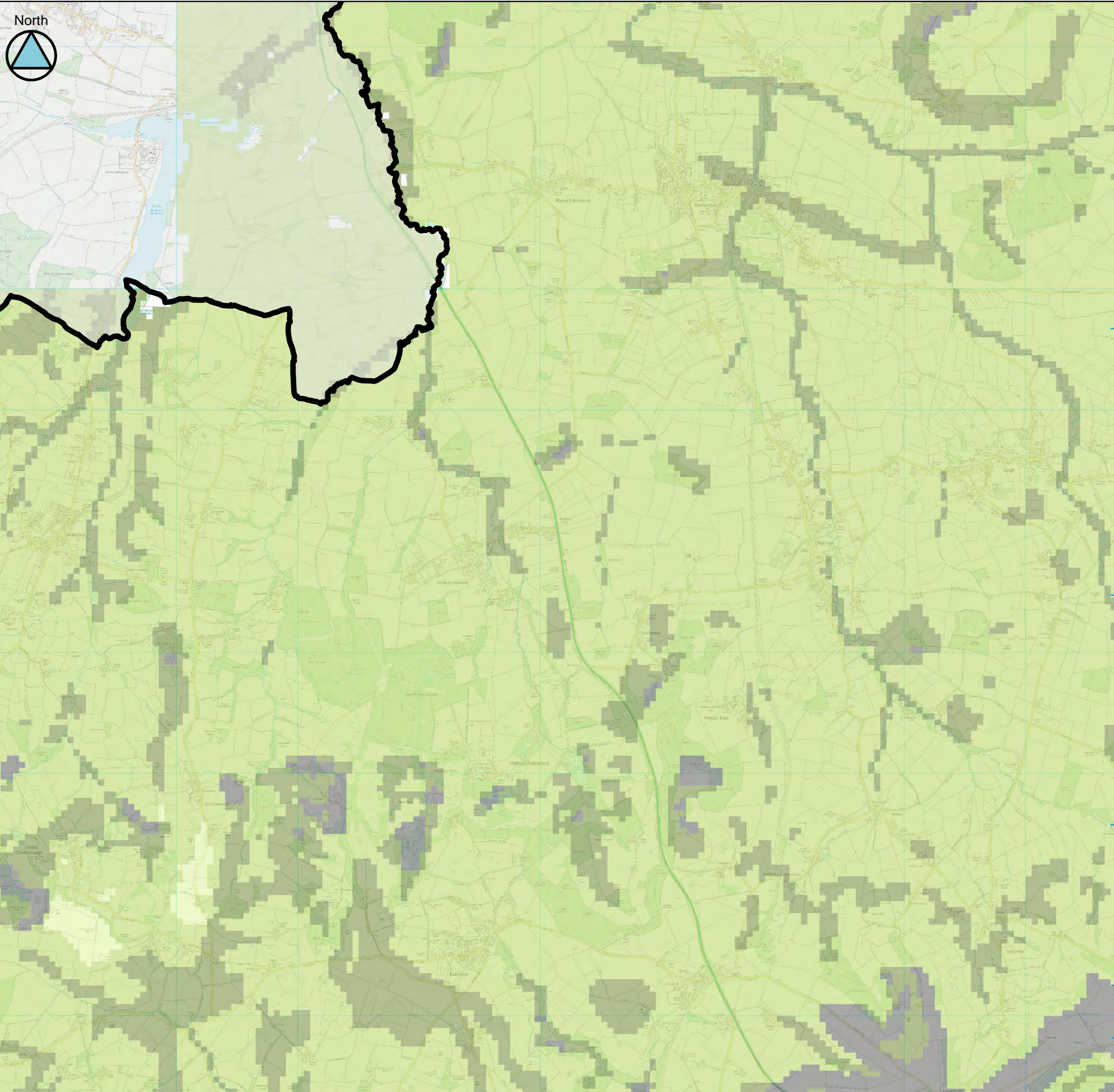
Sheet No: 9 of 37

Index Number: WD_09

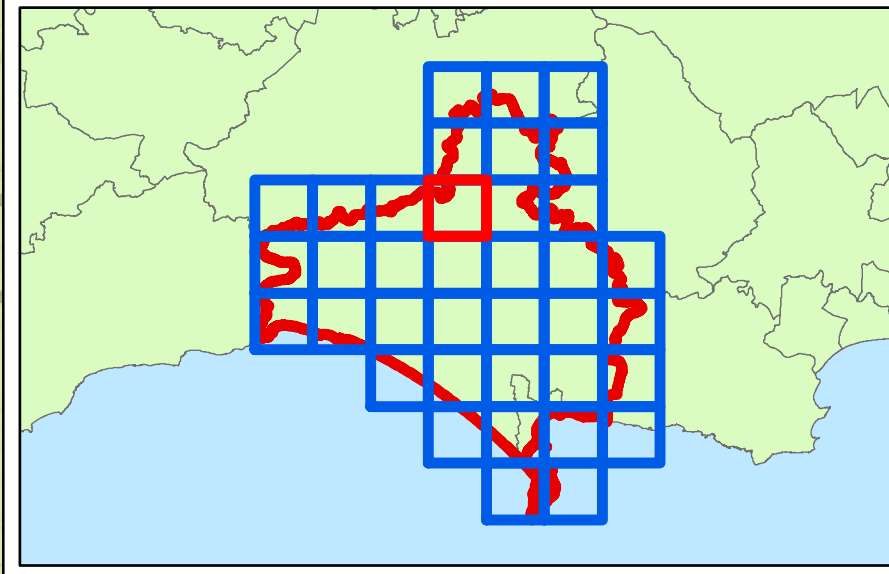
This document is the property of Jeremy Benn Associates Ltd. It shall not be reproduced in whole or in part, nor disclosed to a third party, without the permission of Jeremy Benn Associates Ltd.

DATE DRAWN:
 04/12/2017











Key Plan



Legend

-  WDWP Boundary
 -  Geohazard unlikely
 -  Potential for geohazard
 -  Significant potential for geohazard
 -  Very significant constraints are indicated
- 0 0.5 1 2
 Kilometers

Contains Environment Agency information © Environment Agency and/or database right
 Reproduced from Ordnance Survey mapping with the permission of Ordnance Survey
 on behalf of the Controller of Her Majesty's Stationery Office. © Crown copyright. (2017)
 Unauthorised reproduction infringes Crown copyright and may lead to prosecution or civil proceedings.
 100024307.

Technical Note

BGS Infiltration SuDS mapping has been produced to indicate which areas are likely to have ground conditions which are compatible with the use of infiltration SuDS and where there might be significant constraints. This mapping should be used for strategic purposes only and is not considered to be a replacement for a soakaway test or a site investigation in determining site-specific ground conditions. It should also be noted that whilst the mapping may show that an area is unlikely to be suitable for infiltration SuDS, other types of SuDS should still be considered. For example, features can be lined to prevent infiltration to the ground.

The Infiltration SuDS summary map is split into four sets of mapping: infiltration constraints, drainage summary, ground stability summary and groundwater protection summary. This map shows the ground stability summary layer which provides an overview of the potential for ground instability as a result of infiltration. This map should be considered alongside the other map sets.

**WEST DORSET DISTRICT COUNCIL
 & WEYMOUTH AND PORTLAND
 BOROUGH COUNCIL LEVEL 1 SFRA**

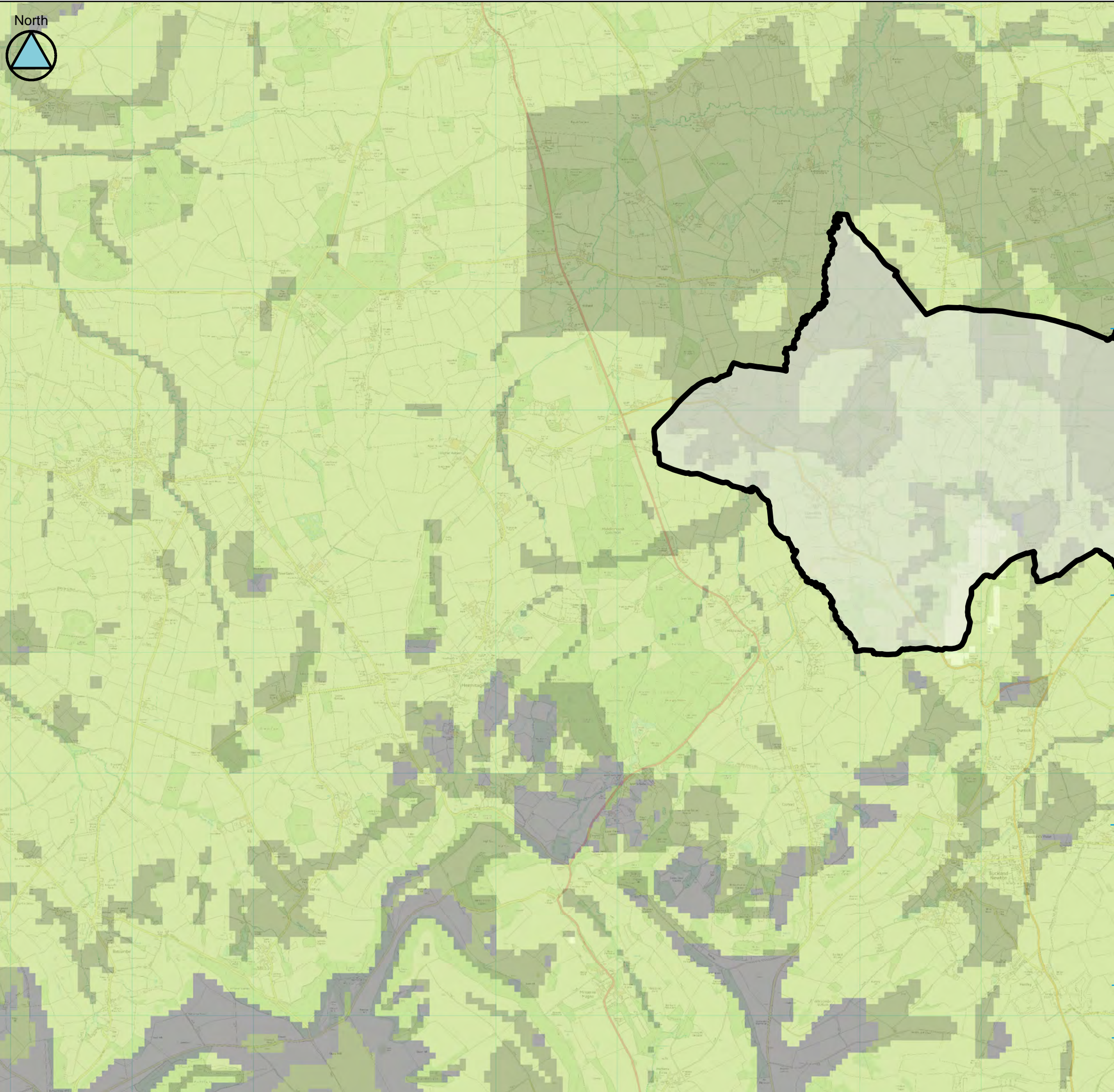
**APPENDIX A
 BGS Infiltration SuDS Map - Ground Stability**

Sheet No: 10 of 37 Index Number: WD_10

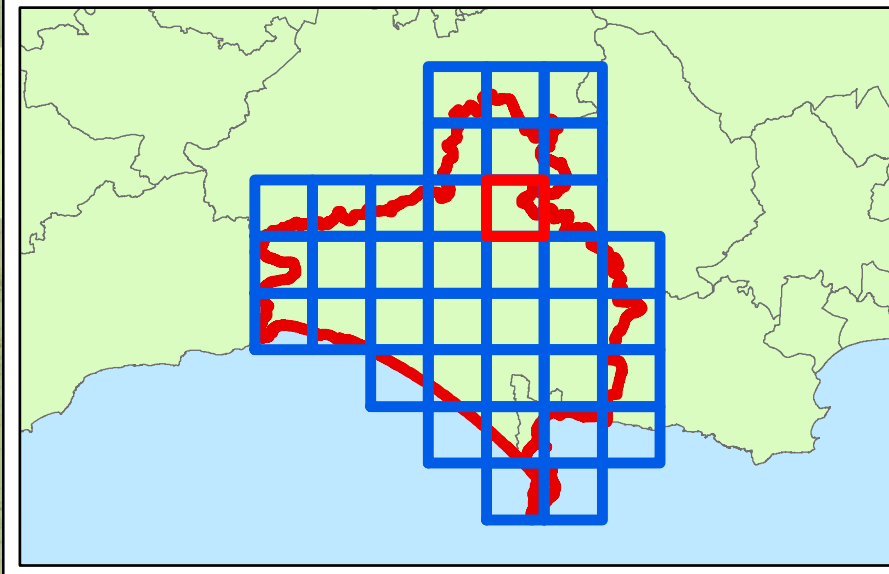
This document is the property of Jeremy Benn Associates Ltd. It shall not be reproduced in whole or in part, nor disclosed to a third party, without the permission of Jeremy Benn Associates Ltd.

DATE DRAWN:
04/12/2017











Key Plan



Legend

-  WDWP Boundary
 -  Geohazard unlikely
 -  Potential for geohazard
 -  Significant potential for geohazard
 -  Very significant constraints are indicated
- 0 0.5 1 2
 Kilometers

Contains Environment Agency information © Environment Agency and/or database right
 Reproduced from Ordnance Survey mapping with the permission of Ordnance Survey
 on behalf of the Controller of Her Majesty's Stationery Office. © Crown copyright. (2017)
 Unauthorised reproduction infringes Crown copyright and may lead to prosecution or civil proceedings.
 100024307.

Technical Note

BGS Infiltration SuDS mapping has been produced to indicate which areas are likely to have ground conditions which are compatible with the use of infiltration SuDS and where there might be significant constraints. This mapping should be used for strategic purposes only and is not considered to be a replacement for a soakaway test or a site investigation in determining site-specific ground conditions. It should also be noted that whilst the mapping may show that an area is unlikely to be suitable for infiltration SuDS, other types of SuDS should still be considered. For example, features can be lined to prevent infiltration to the ground.

The Infiltration SuDS summary map is split into four sets of mapping: infiltration constraints, drainage summary, ground stability summary and groundwater protection summary. This map shows the ground stability summary layer which provides an overview of the potential for ground instability as a result of infiltration. This map should be considered alongside the other map sets.

**WEST DORSET DISTRICT COUNCIL
 & WEYMOUTH AND PORTLAND
 BOROUGH COUNCIL LEVEL 1 SFRA**

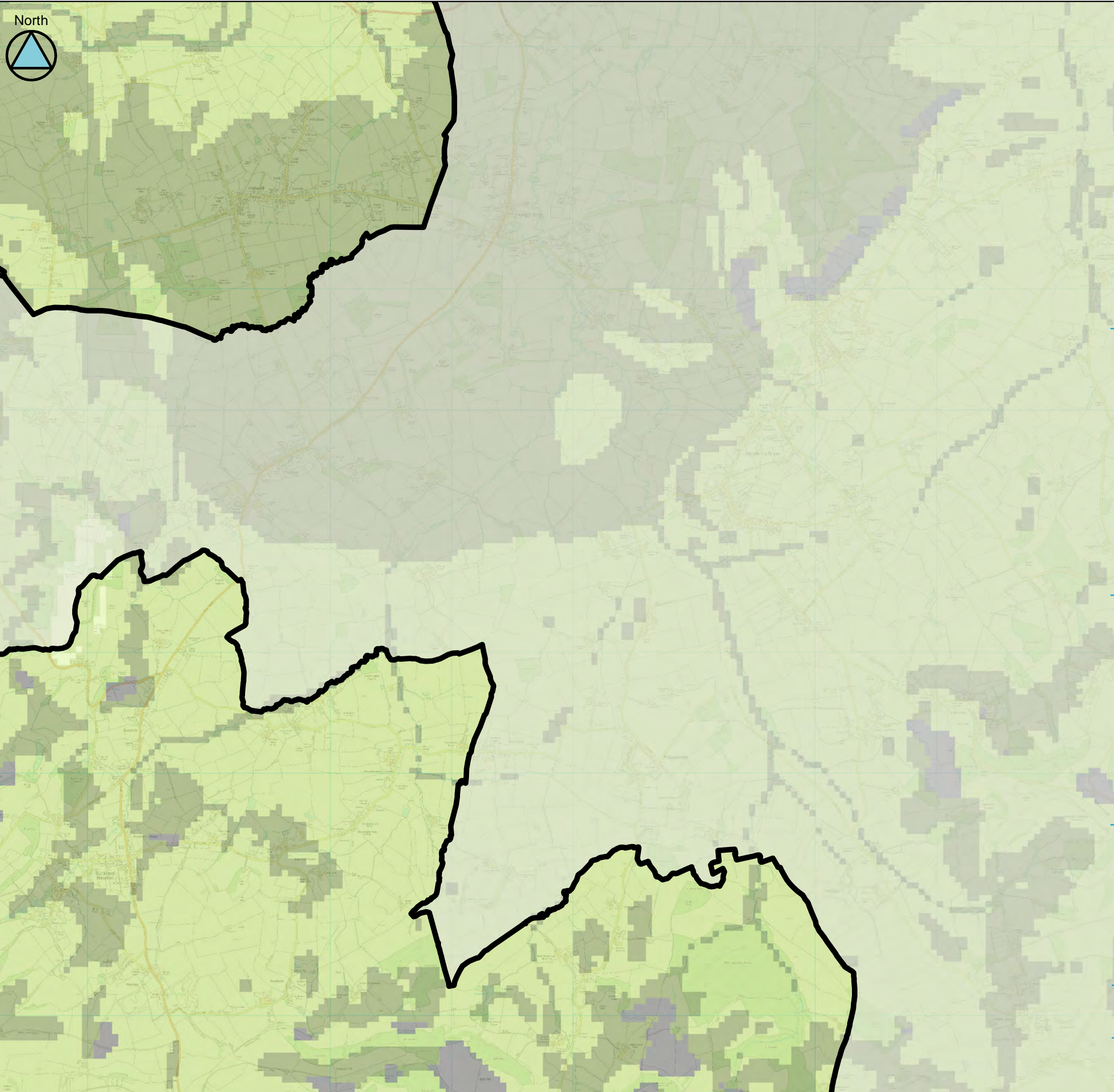
**APPENDIX A
 BGS Infiltration SuDS Map - Ground Stability**

Sheet No: 11 of 37 Index Number: WD_11

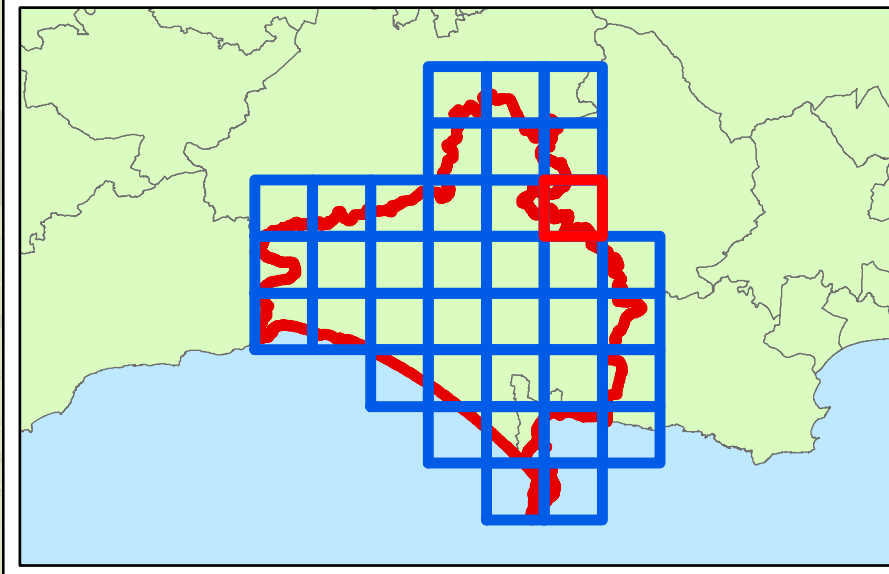
This document is the property of Jeremy Benn Associates Ltd. It shall not be reproduced in whole or in part, nor disclosed to a third party, without the permission of Jeremy Benn Associates Ltd.

DATE DRAWN:
04/12/2017











Key Plan



Legend

-  WDWP Boundary
 -  Geohazard unlikely
 -  Potential for geohazard
 -  Significant potential for geohazard
 -  Very significant constraints are indicated
- 0 0.5 1 2
 Kilometers

Contains Environment Agency information © Environment Agency and/or database right
 Reproduced from Ordnance Survey mapping with the permission of Ordnance Survey
 on behalf of the Controller of Her Majesty's Stationery Office. © Crown copyright. (2017)
 Unauthorised reproduction infringes Crown copyright and may lead to prosecution or civil proceedings.
 100024307.

Technical Note

BGS Infiltration SuDS mapping has been produced to indicate which areas are likely to have ground conditions which are compatible with the use of infiltration SuDS and where there might be significant constraints. This mapping should be used for strategic purposes only and is not considered to be a replacement for a soakaway test or a site investigation in determining site-specific ground conditions. It should also be noted that whilst the mapping may show that an area is unlikely to be suitable for infiltration SuDS, other types of SuDS should still be considered. For example, features can be lined to prevent infiltration to the ground.

The Infiltration SuDS summary map is split into four sets of mapping: infiltration constraints, drainage summary, ground stability summary and groundwater protection summary. This map shows the ground stability summary layer which provides an overview of the potential for ground instability as a result of infiltration. This map should be considered alongside the other map sets.

**WEST DORSET DISTRICT COUNCIL
 & WEYMOUTH AND PORTLAND
 BOROUGH COUNCIL LEVEL 1 SFRA**

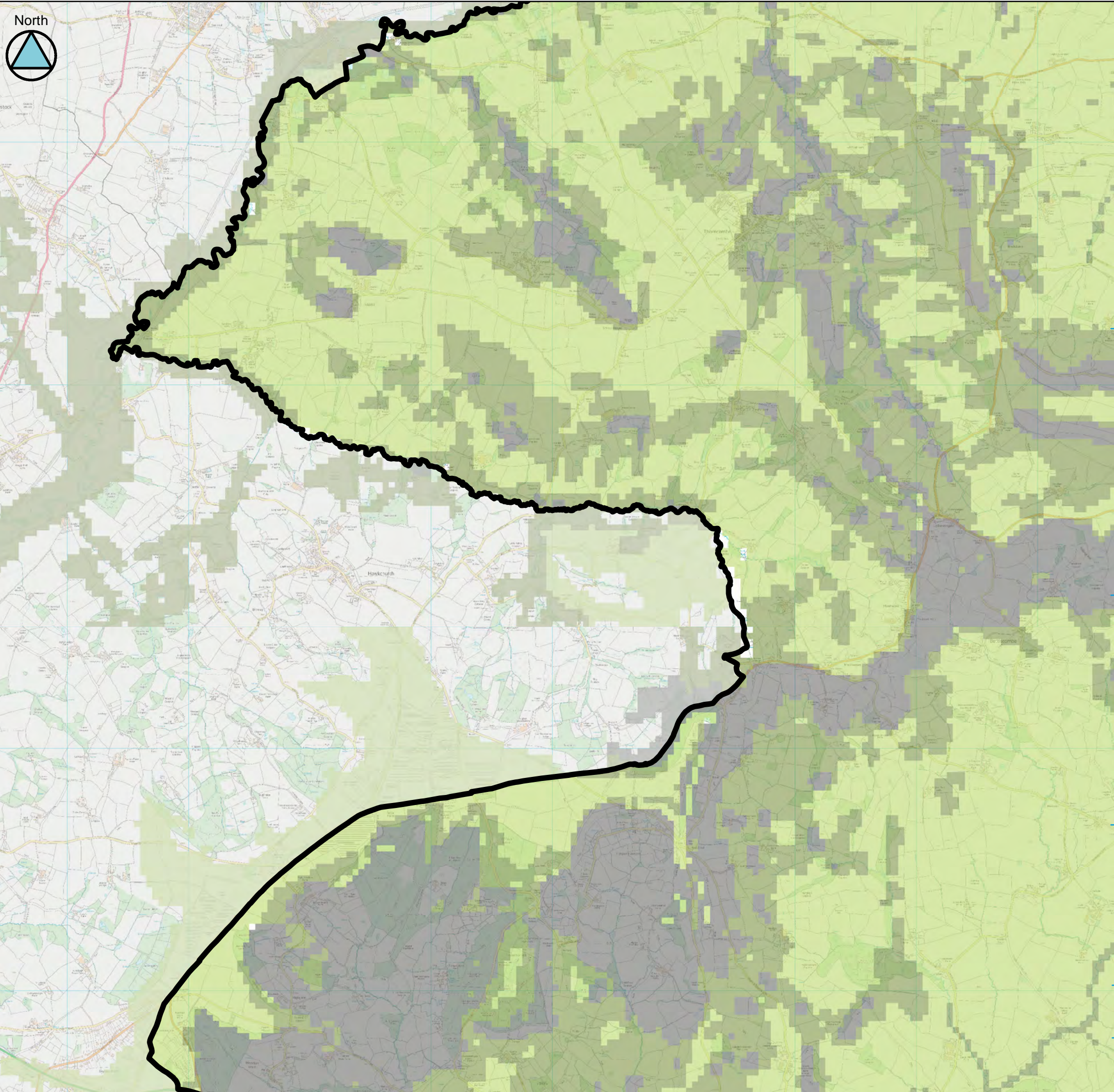
**APPENDIX A
 BGS Infiltration SuDS Map - Ground Stability**

Sheet No: 12 of 37 Index Number: WD_12

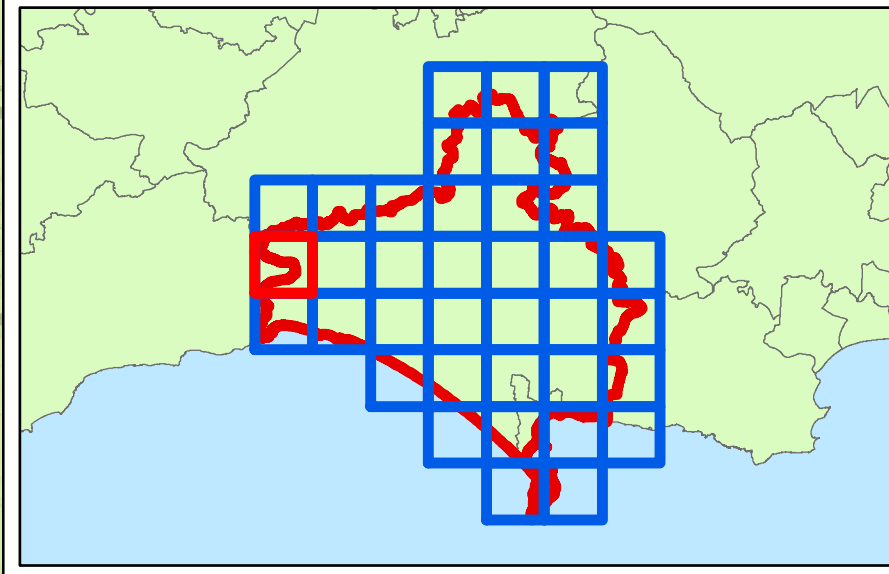
This document is the property of Jeremy Benn Associates Ltd. It shall not be reproduced in whole or in part, nor disclosed to a third party, without the permission of Jeremy Benn Associates Ltd.

DATE DRAWN:
04/12/2017











Key Plan



Legend

-  WDWP Boundary
 -  Geohazard unlikely
 -  Potential for geohazard
 -  Significant potential for geohazard
 -  Very significant constraints are indicated
- 0 0.5 1 2
 Kilometers

Contains Environment Agency information © Environment Agency and/or database right
 Reproduced from Ordnance Survey mapping with the permission of Ordnance Survey
 on behalf of the Controller of Her Majesty's Stationery Office. © Crown copyright. (2017)
 Unauthorised reproduction infringes Crown copyright and may lead to prosecution or civil proceedings.
 100024307.

Technical Note

BGS Infiltration SuDS mapping has been produced to indicate which areas are likely to have ground conditions which are compatible with the use of infiltration SuDS and where there might be significant constraints. This mapping should be used for strategic purposes only and is not considered to be a replacement for a soakaway test or a site investigation in determining site-specific ground conditions. It should also be noted that whilst the mapping may show that an area is unlikely to be suitable for infiltration SuDS, other types of SuDS should still be considered. For example, features can be lined to prevent infiltration to the ground.

The Infiltration SuDS summary map is split into four sets of mapping: infiltration constraints, drainage summary, ground stability summary and groundwater protection summary. This map shows the ground stability summary layer which provides an overview of the potential for ground instability as a result of infiltration. This map should be considered alongside the other map sets.

**WEST DORSET DISTRICT COUNCIL
 & WEYMOUTH AND PORTLAND
 BOROUGH COUNCIL LEVEL 1 SFRA**

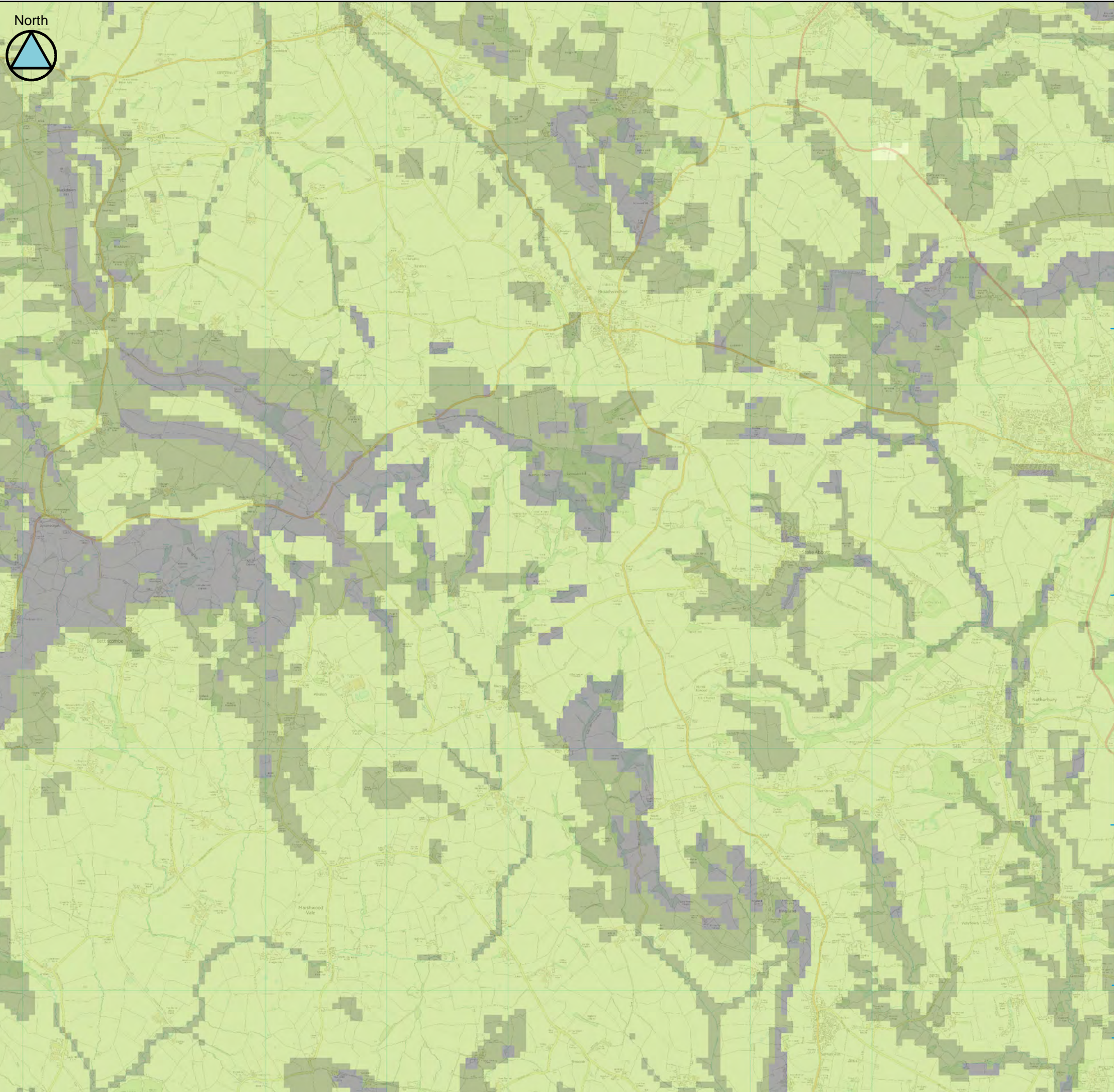
**APPENDIX A
 BGS Infiltration SuDS Map - Ground Stability**

Sheet No: 13 of 37 Index Number: WD_13

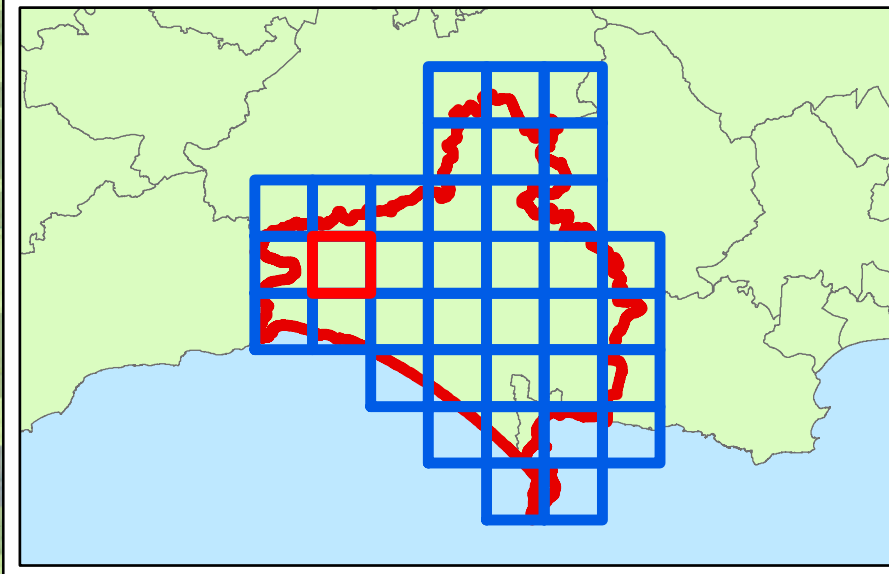
This document is the property of Jeremy Benn Associates Ltd. It shall not be reproduced in whole or in part, nor disclosed to a third party, without the permission of Jeremy Benn Associates Ltd.

DATE DRAWN:
04/12/2017











Key Plan



Legend

-  WDWP Boundary
 -  Geohazard unlikely
 -  Potential for geohazard
 -  Significant potential for geohazard
 -  Very significant constraints are indicated
- 0 0.5 1 2
 Kilometers

Contains Environment Agency information © Environment Agency and/or database right
 Reproduced from Ordnance Survey mapping with the permission of Ordnance Survey on behalf of the Controller of Her Majesty's Stationery Office. © Crown copyright. (2017)
 Unauthorised reproduction infringes Crown copyright and may lead to prosecution or civil proceedings.
 100024307.

Technical Note

BGS Infiltration SuDS mapping has been produced to indicate which areas are likely to have ground conditions which are compatible with the use of infiltration SuDS and where there might be significant constraints. This mapping should be used for strategic purposes only and is not considered to be a replacement for a soakaway test or a site investigation in determining site-specific ground conditions. It should also be noted that whilst the mapping may show that an area is unlikely to be suitable for infiltration SuDS, other types of SuDS should still be considered. For example, features can be lined to prevent infiltration to the ground.

The Infiltration SuDS summary map is split into four sets of mapping: infiltration constraints, drainage summary, ground stability summary and groundwater protection summary. This map shows the ground stability summary layer which provides an overview of the potential for ground instability as a result of infiltration. This map should be considered alongside the other map sets.

**WEST DORSET DISTRICT COUNCIL
 & WEYMOUTH AND PORTLAND
 BOROUGH COUNCIL LEVEL 1 SFRA**

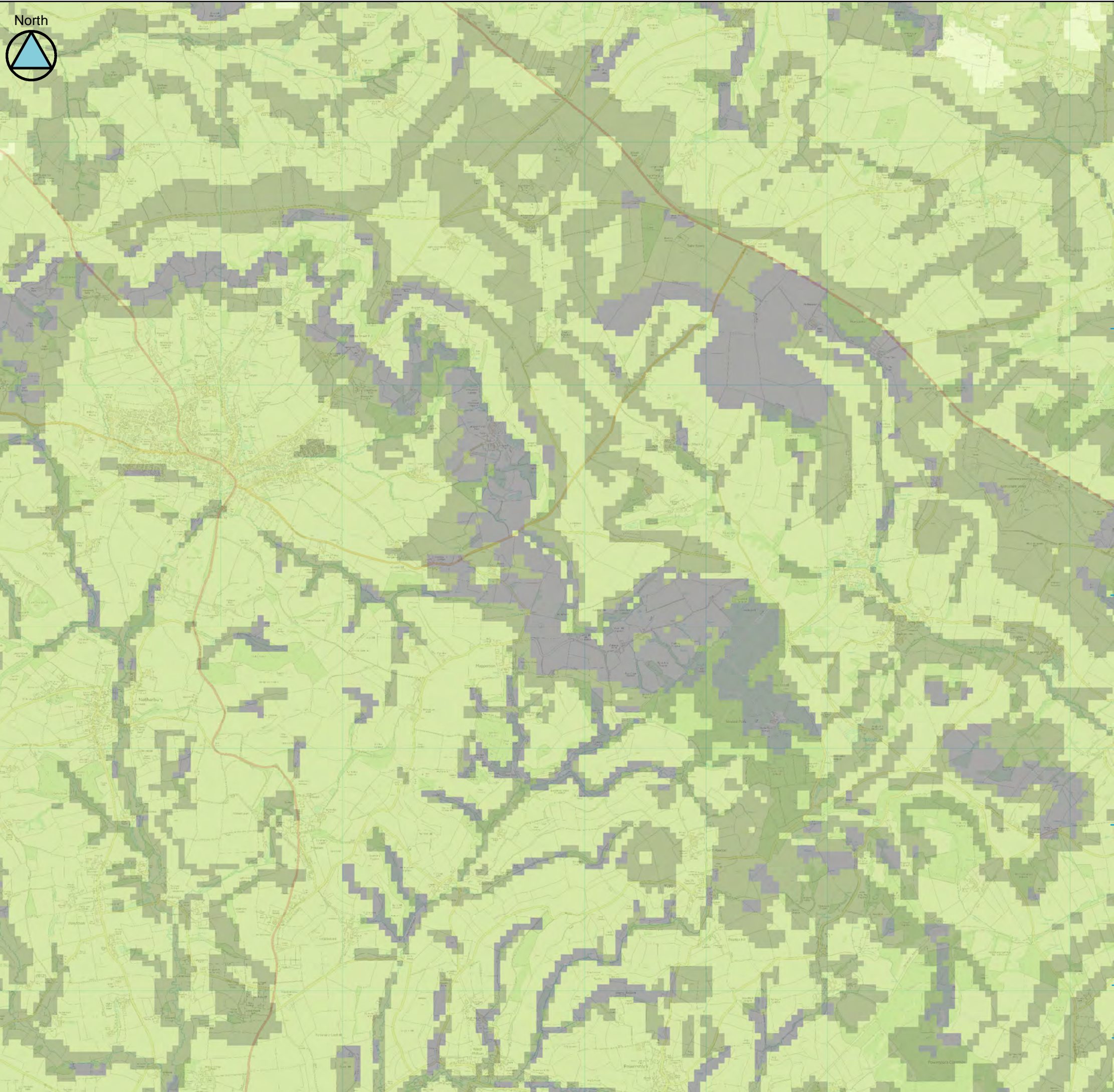
**APPENDIX A
 BGS Infiltration SuDS Map - Ground Stability**

Sheet No: 14 of 37 Index Number: WD_14

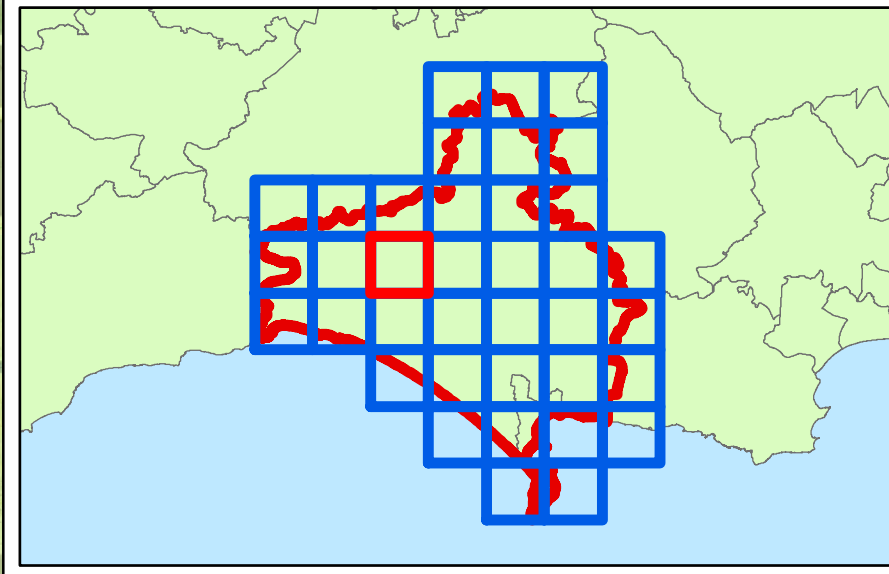
This document is the property of Jeremy Benn Associates Ltd. It shall not be reproduced in whole or in part, nor disclosed to a third party, without the permission of Jeremy Benn Associates Ltd.

DATE DRAWN:
 04/12/2017











Key Plan



Legend

-  WDWP Boundary
 -  Geohazard unlikely
 -  Potential for geohazard
 -  Significant potential for geohazard
 -  Very significant constraints are indicated
- 0 0.5 1 2
 Kilometers

Contains Environment Agency information © Environment Agency and/or database right
 Reproduced from Ordnance Survey mapping with the permission of Ordnance Survey on behalf of the Controller of Her Majesty's Stationery Office. © Crown copyright. (2017)
 Unauthorised reproduction infringes Crown copyright and may lead to prosecution or civil proceedings. 100024307.

Technical Note

BGS Infiltration SuDS mapping has been produced to indicate which areas are likely to have ground conditions which are compatible with the use of infiltration SuDS and where there might be significant constraints. This mapping should be used for strategic purposes only and is not considered to be a replacement for a soakaway test or a site investigation in determining site-specific ground conditions. It should also be noted that whilst the mapping may show that an area is unlikely to be suitable for infiltration SuDS, other types of SuDS should still be considered. For example, features can be lined to prevent infiltration to the ground.

The Infiltration SuDS summary map is split into four sets of mapping: infiltration constraints, drainage summary, ground stability summary and groundwater protection summary. This map shows the ground stability summary layer which provides an overview of the potential for ground instability as a result of infiltration. This map should be considered alongside the other map sets.

**WEST DORSET DISTRICT COUNCIL
 & WEYMOUTH AND PORTLAND
 BOROUGH COUNCIL LEVEL 1 SFRA**

**APPENDIX A
 BGS Infiltration SuDS Map - Ground Stability**

Sheet No: 15 of 37 Index Number: WD_15

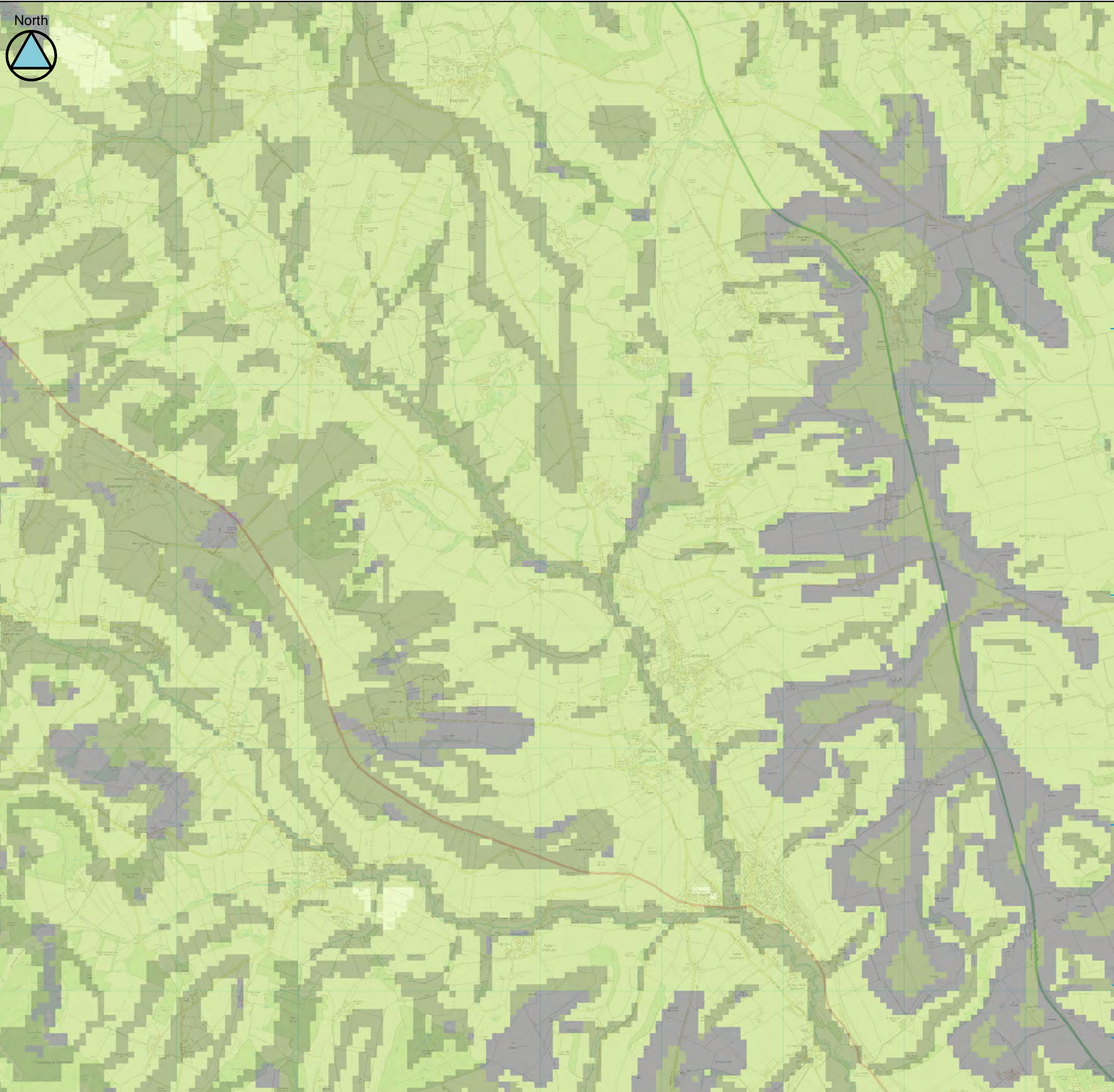
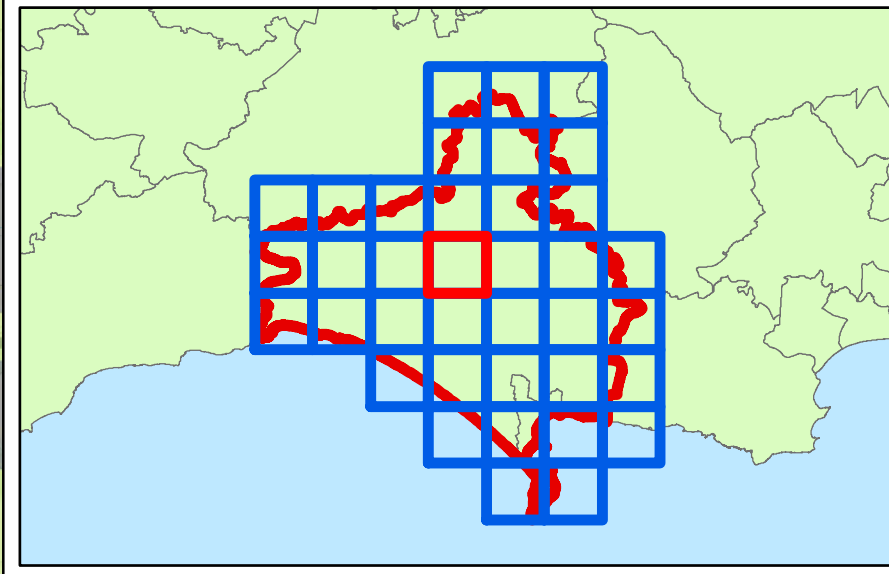
This document is the property of Jeremy Benn Associates Ltd. It shall not be reproduced in whole or in part, nor disclosed to a third party, without the permission of Jeremy Benn Associates Ltd.

DATE DRAWN:
04/12/2017





Key Plan



Legend

- WDWP Boundary
 - Geohazard unlikely
 - Potential for geohazard
 - Significant potential for geohazard
 - Very significant constraints are indicated
- 0 0.5 1 2
Kilometers

Contains Environment Agency information © Environment Agency and/or database right
 Reproduced from Ordnance Survey mapping with the permission of Ordnance Survey on behalf of the Controller of Her Majesty's Stationery Office. © Crown copyright. (2017)
 Unauthorised reproduction infringes Crown copyright and may lead to prosecution or civil proceedings.
 100024307.

Technical Note

BGS Infiltration SuDS mapping has been produced to indicate which areas are likely to have ground conditions which are compatible with the use of infiltration SuDS and where there might be significant constraints. This mapping should be used for strategic purposes only and is not considered to be a replacement for a soakaway test or a site investigation in determining site-specific ground conditions. It should also be noted that whilst the mapping may show that an area is unlikely to be suitable for infiltration SuDS, other types of SuDS should still be considered. For example, features can be lined to prevent infiltration to the ground.

The Infiltration SuDS summary map is split into four sets of mapping: infiltration constraints, drainage summary, ground stability summary and groundwater protection summary. This map shows the ground stability summary layer which provides an overview of the potential for ground instability as a result of infiltration. This map should be considered alongside the other map sets.

WEST DORSET DISTRICT COUNCIL & WEYMOUTH AND PORTLAND BOROUGH COUNCIL LEVEL 1 SFRA

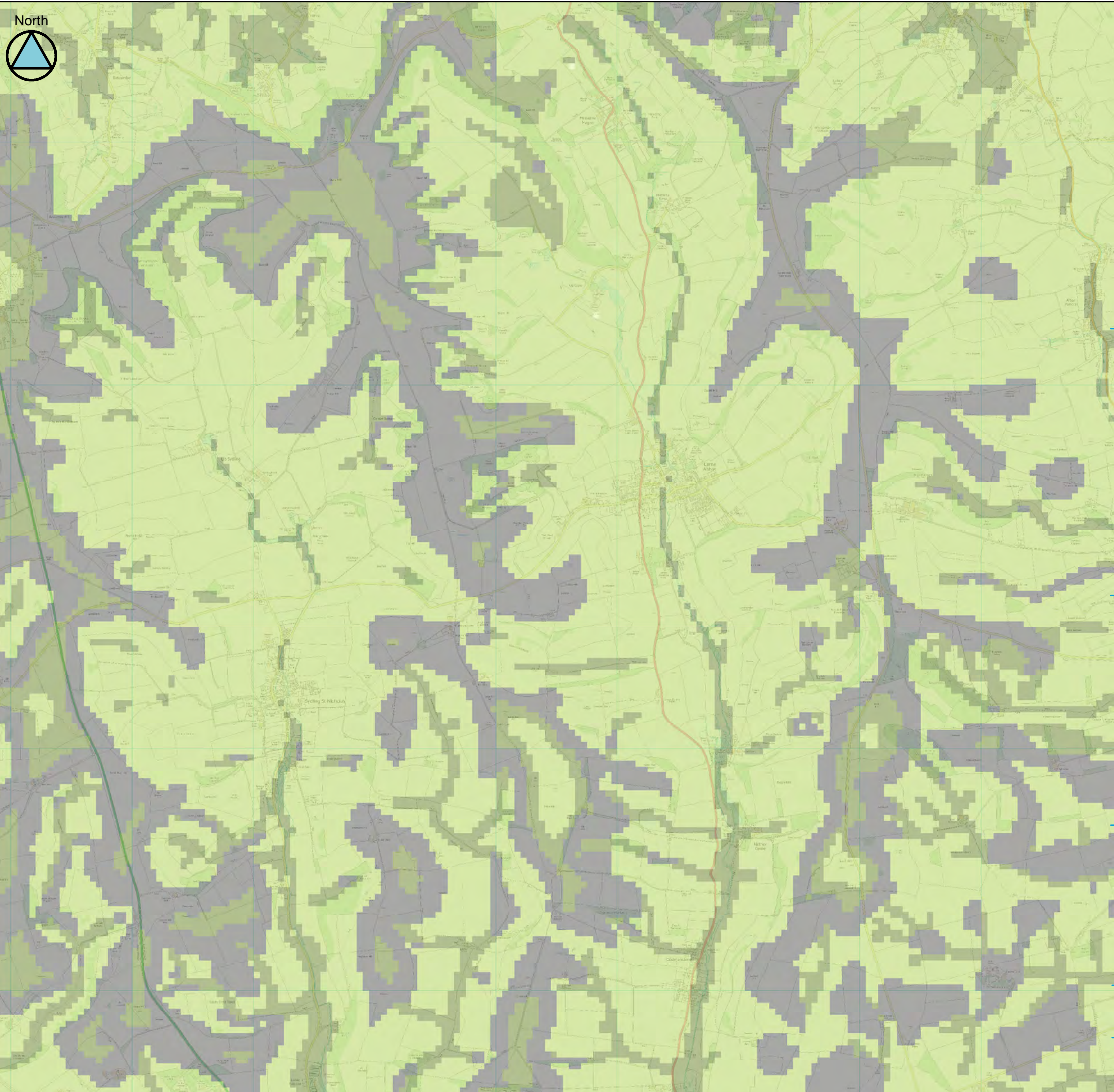
APPENDIX A BGS Infiltration SuDS Map - Ground Stability

Sheet No: 16 of 37 Index Number: WD_16

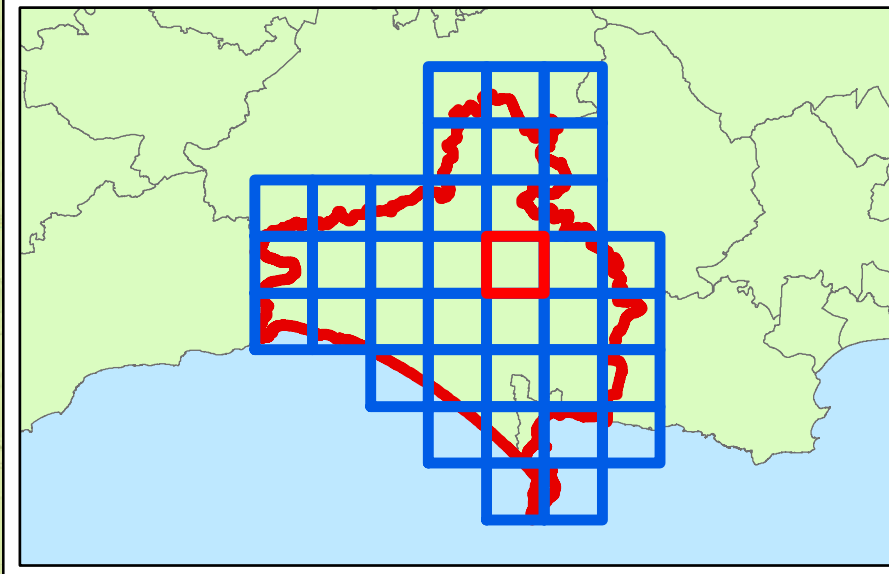
This document is the property of Jeremy Benn Associates Ltd. It shall not be reproduced in whole or in part, nor disclosed to a third party, without the permission of Jeremy Benn Associates Ltd.

DATE DRAWN:
04/12/2017





Key Plan



Legend

- WDWP Boundary
 - Geohazard unlikely
 - Potential for geohazard
 - Significant potential for geohazard
 - Very significant constraints are indicated
- 0 0.5 1 2
 Kilometers

Contains Environment Agency information © Environment Agency and/or database right
 Reproduced from Ordnance Survey mapping with the permission of Ordnance Survey
 on behalf of the Controller of Her Majesty's Stationery Office. © Crown copyright. (2017)
 Unauthorised reproduction infringes Crown copyright and may lead to prosecution or civil proceedings.
 100024307.

Technical Note

BGS Infiltration SuDS mapping has been produced to indicate which areas are likely to have ground conditions which are compatible with the use of infiltration SuDS and where there might be significant constraints. This mapping should be used for strategic purposes only and is not considered to be a replacement for a soakaway test or a site investigation in determining site-specific ground conditions. It should also be noted that whilst the mapping may show that an area is unlikely to be suitable for infiltration SuDS, other types of SuDS should still be considered. For example, features can be lined to prevent infiltration to the ground.

The Infiltration SuDS summary map is split into four sets of mapping: infiltration constraints, drainage summary, ground stability summary and groundwater protection summary. This map shows the ground stability summary layer which provides an overview of the potential for ground instability as a result of infiltration. This map should be considered alongside the other map sets.

**WEST DORSET DISTRICT COUNCIL
 & WEYMOUTH AND PORTLAND
 BOROUGH COUNCIL LEVEL 1 SFRA**

**APPENDIX A
 BGS Infiltration SuDS Map - Ground Stability**

Sheet No: 17 of 37 Index Number: WD_17

This document is the property of Jeremy Benn Associates Ltd. It shall not be reproduced in whole or in part, nor disclosed to a third party, without the permission of Jeremy Benn Associates Ltd.

DATE DRAWN:
04/12/2017

