






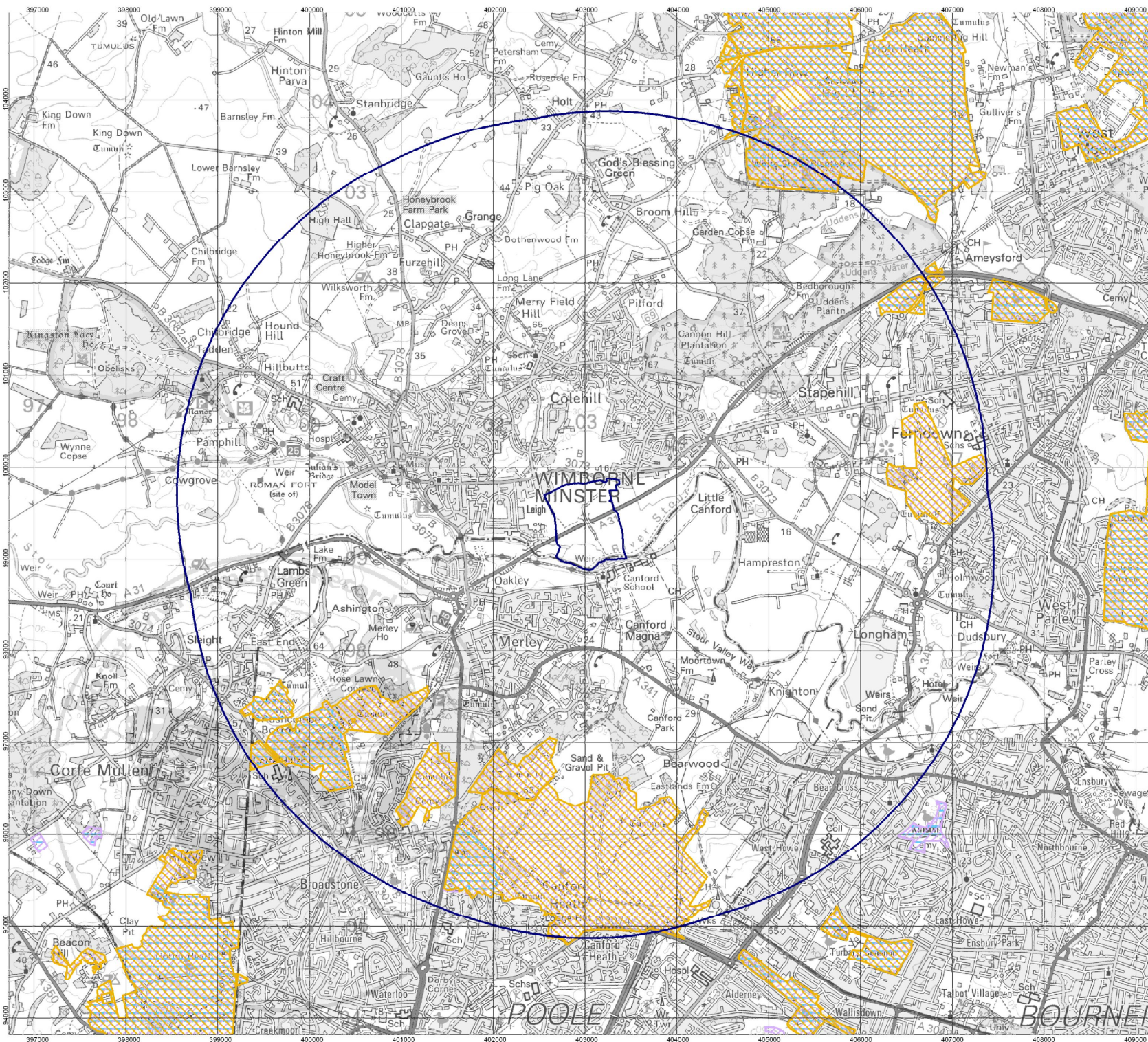
Dorset Environmental Records Centre

Leigh Road Wimborne Dorset

Designated Sites Map 2

Key:

-  Ramsar - DT/A003
-  Special Area of Conservation (SAC) - DT/A012
-  Special Protection Area (SPA) - DT/A007
-  Site of interest & 4km search area



Scale 1:40000



Liability: owing to the dynamic nature of information relating to wildlife and the environment DERC disclaims, to the extent permitted by law, any responsibility for the accuracy or comprehensiveness of the data provided, and accepts no liability for any indirect, consequential, or incidental damages or losses arising from use of the data.

This map is based upon Ordnance Survey material with the permission of Ordnance Survey on behalf of the Controller of Her Majesty's Stationary Office. © Crown Copyright 2012. Unauthorised reproduction infringes Crown copyright and may lead to prosecution or civil proceedings. © Dorset County Council, LA 100019790, 2012.



Environmental Services
County Hall, Dorchester DT1 1XJ