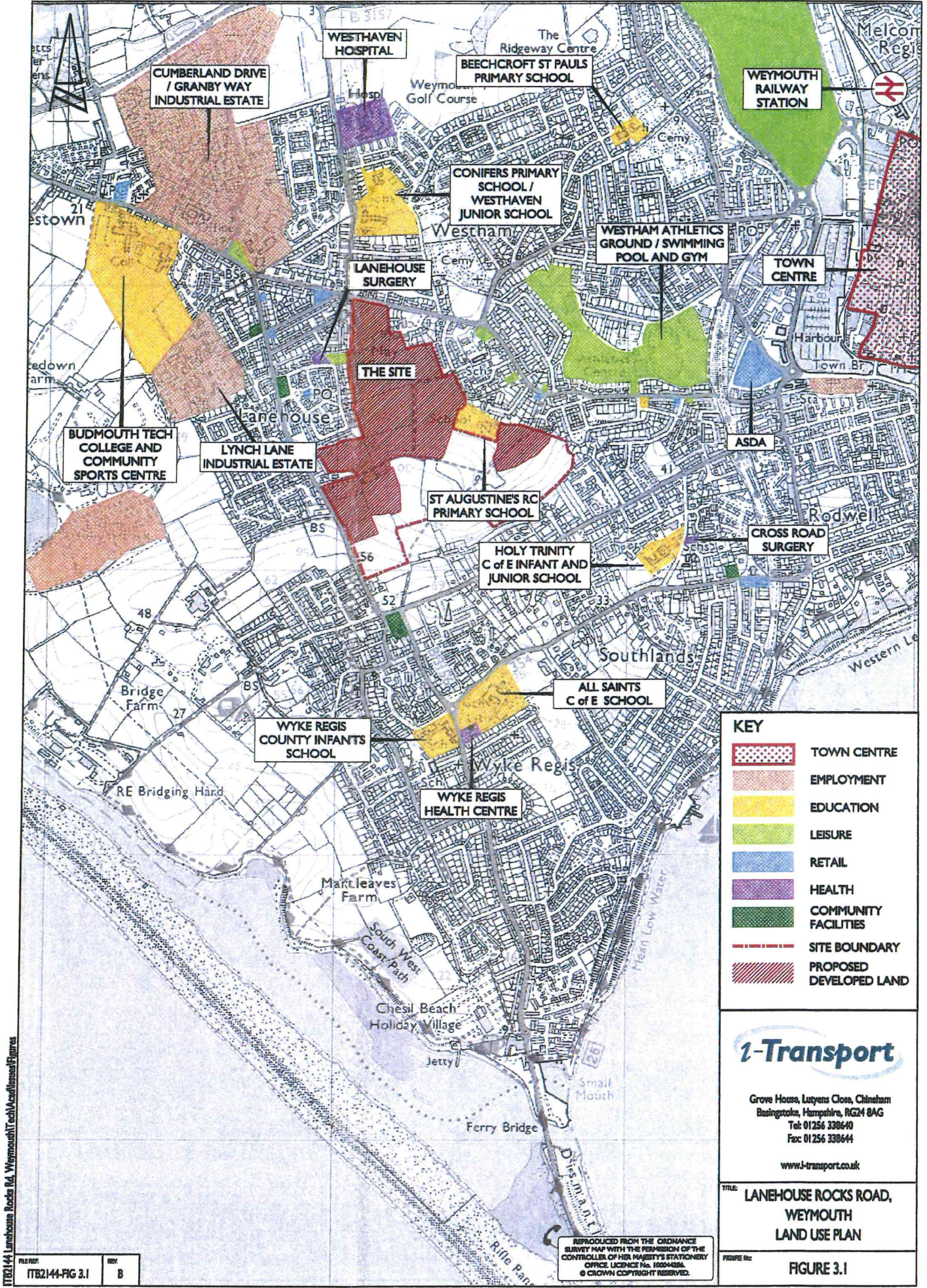


**DRAWING**





KEY	
	TOWN CENTRE
	EMPLOYMENT
	EDUCATION
	LEISURE
	RETAIL
	HEALTH
	COMMUNITY FACILITIES
	SITE BOUNDARY
	PROPOSED DEVELOPED LAND

**1-Transport**

Grove House, Lutyens Close, Chineham  
 Basingstoke, Hampshire, RG24 8AG  
 Tel: 01256 330640  
 Fax: 01256 330644  
 www.1-transport.co.uk

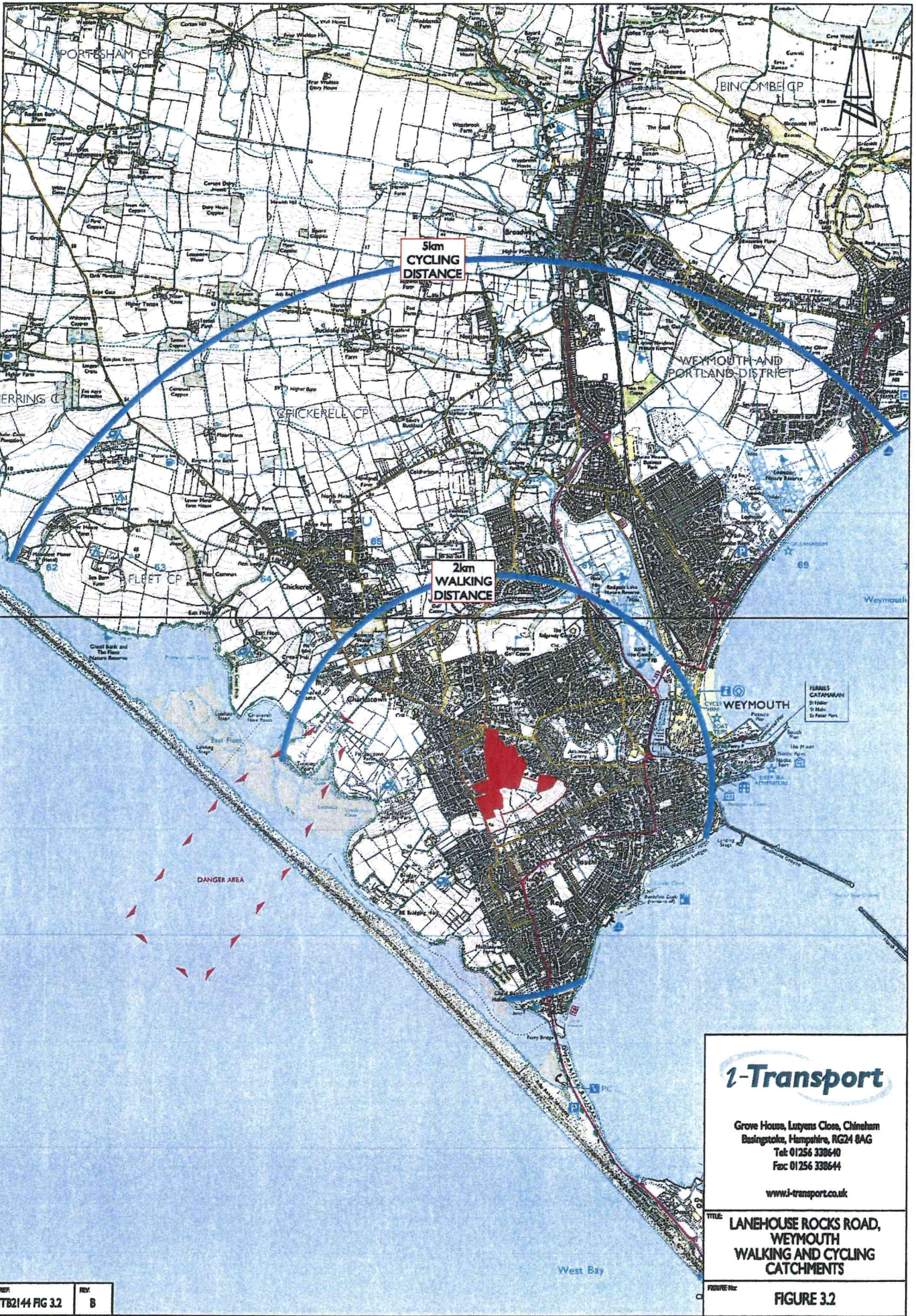
TITLE: **LANEHOUSE ROCKS ROAD,  
 WEYMOUTH  
 LAND USE PLAN**

FIGURE No: **FIGURE 3.1**

ITB2144 Lanehouse Rocks Rd, Weymouth\Tech\Mapfiles\Figures

FILE REF:	REV:
ITB2144-FIG 3.1	B

REPRODUCED FROM THE ORDNANCE SURVEY MAP WITH THE PERMISSION OF THE CONTROLLER OF HER MAJESTY'S STATIONERY OFFICE. LICENCE No. 10304/0204. © CROWN COPYRIGHT RESERVED.



ITB2144 Lanehouse Rocks Rd, Weymouth Tech Acad/Issued/Figures

**i-Transport**

Grove House, Lutyens Close, Chineham  
Basingstoke, Hampshire, RG24 8AG  
Tel: 01256 330640  
Fax: 01256 330644

[www.i-transport.co.uk](http://www.i-transport.co.uk)

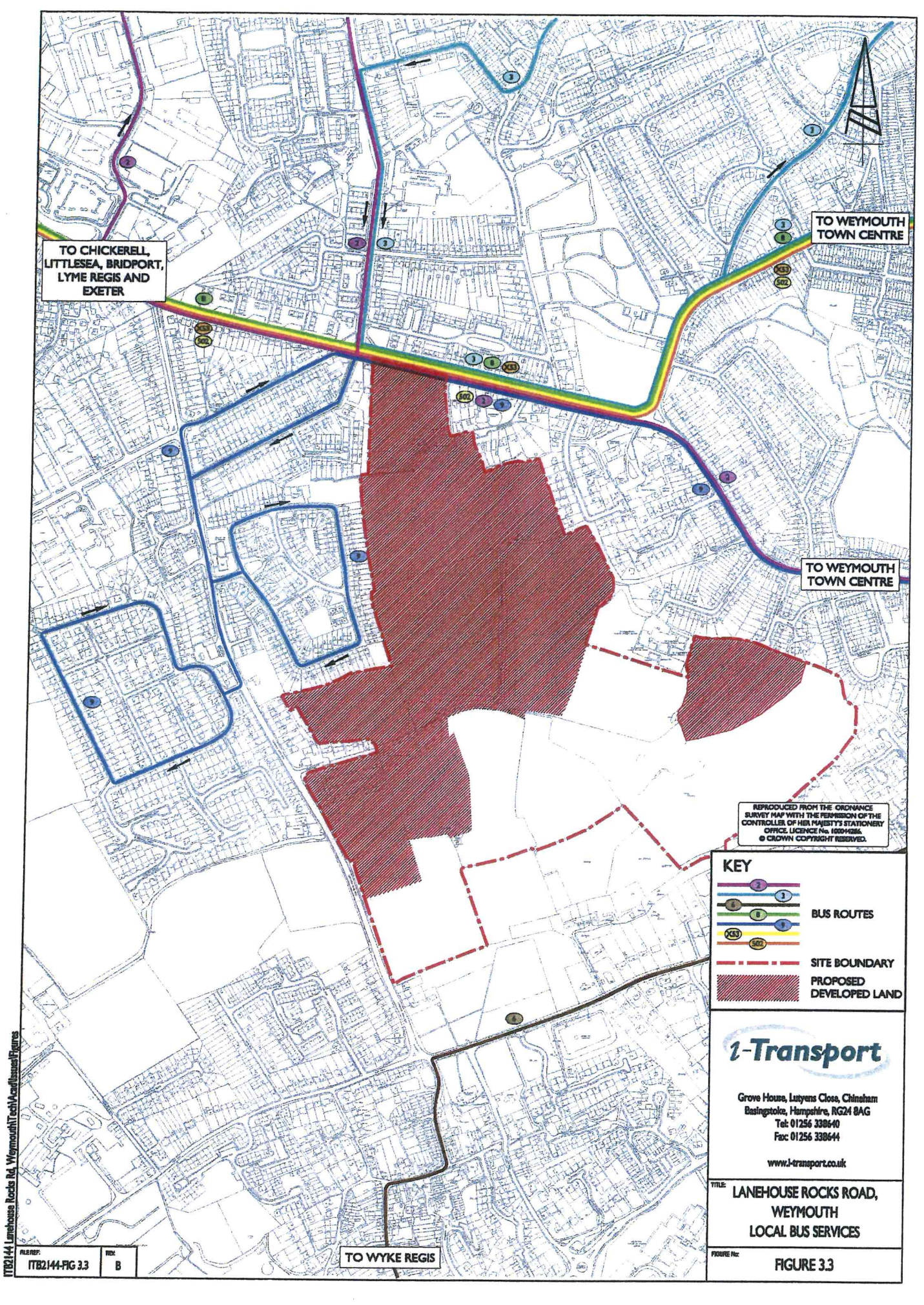
---

**TITLE:** LANEHOUSE ROCKS ROAD,  
WEYMOUTH  
WALKING AND CYCLING  
CATCHMENTS

---

**FIGURE No:** **FIGURE 3.2**

<b>FILE REF:</b> ITB2144 FIG 3.2	<b>REV:</b> B
-------------------------------------	------------------



TO CHICKERELL,  
LITTLESEA, BRIDPORT,  
LYME REGIS AND  
EXETER
















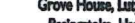



















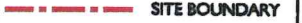

TO WEYMOUTH  
TOWN CENTRE

TO WEYMOUTH  
TOWN CENTRE

TO WYKE REGIS

REPRODUCED FROM THE ORDNANCE  
SURVEY MAP WITH THE PERMISSION OF THE  
CONTROLLER OF HER MAJESTY'S STATIONERY  
OFFICE LICENCE No. 100940886  
© CROWN COPYRIGHT RESERVED.

**KEY**

-  1
-  2
-  3
-  4
-  5
-  6
-  7
-  8
-  9
-  10
-  11
-  12
-  13
-  14
-  15
-  16
-  17
-  18
-  19
-  20
-  21
-  22
-  23
-  24
-  25
-  26
-  27
-  28
-  29
-  30
-  31
-  32
-  33
-  34
-  35
-  36
-  37
-  38
-  39
-  40
-  41
-  42
-  43
-  44
-  45
-  46
-  47
-  48
-  49
-  50
-  51
-  52
-  53
-  54
-  55
-  56
-  57
-  58
-  59
-  60
-  61
-  62
-  63
-  64
-  65
-  66
-  67
-  68
-  69
-  70
-  71
-  72
-  73
-  74
-  75
-  76
-  77
-  78
-  79
-  80
-  81
-  82
-  83
-  84
-  85
-  86
-  87
-  88
-  89
-  90
-  91
-  92
-  93
-  94
-  95
-  96
-  97
-  98
-  99
-  100
-  SITE BOUNDARY
-  PROPOSED  
DEVELOPED LAND

**1-Transport**

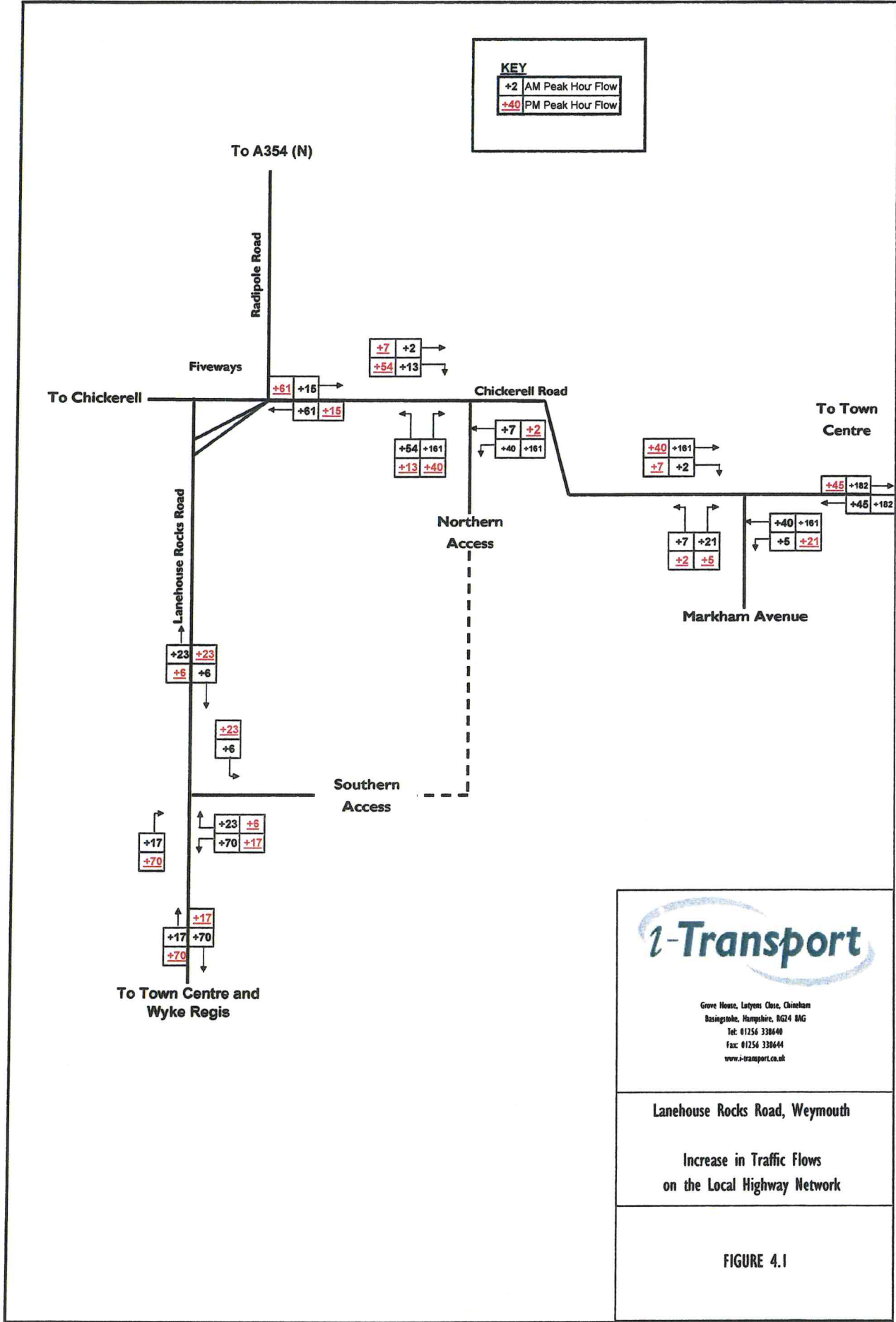
Grove House, Lutyens Close, Chisnam  
Basingstoke, Hampshire, RG24 8AG  
Tel: 01256 338640  
Fax: 01256 338644  
[www.1-transport.co.uk](http://www.1-transport.co.uk)

TITLE: **LANEHOUSE ROCKS ROAD,  
WEYMOUTH  
LOCAL BUS SERVICES**

FIGURE No: **FIGURE 3.3**

ITB2144 Lanehouse Rocks Rd, Weymouth Tech Modelling Figures

FILE REF: **ITB2144-FIG 3.3**  
REV: **B**



**1-Transport**

Grove House, Lutleys Close, Chichester  
 Basingstoke, Hampshire, RG24 8AG  
 Tel: 01256 338640  
 Fax: 01256 338644  
 www.1-transport.co.uk

Lanehouse Rocks Road, Weymouth

Increase in Traffic Flows  
 on the Local Highway Network

**FIGURE 4.1**

T:\Projects\T2144 Lanehouse Rocks Rd. Weymouth\Tech\Excel\Development Traffic Flows\_Rev02