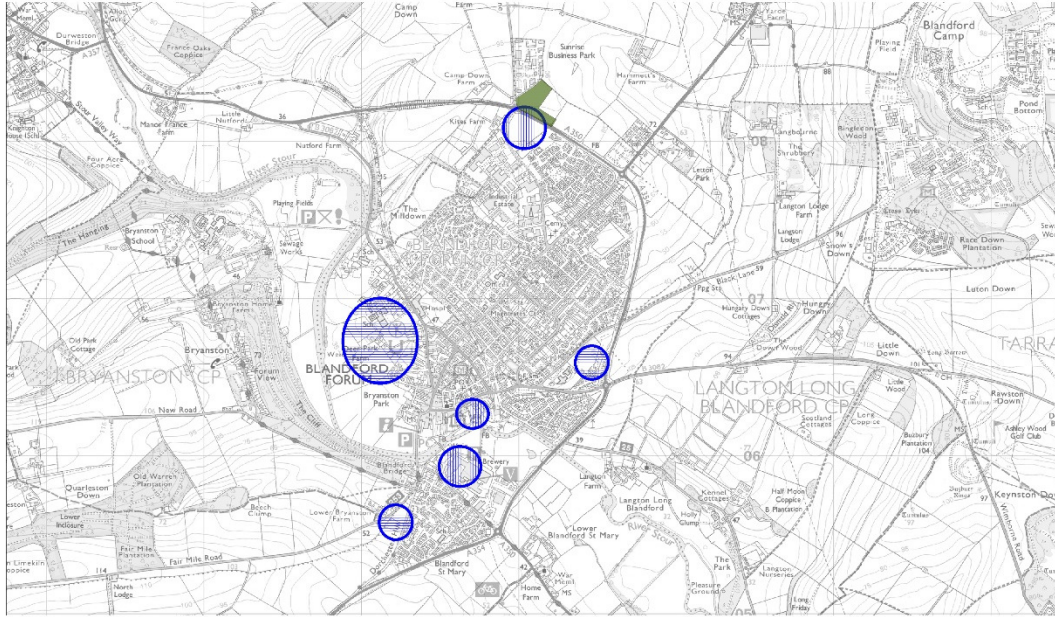


Waste Plan Sustainability Appraisal Report

Appendix B - Cumulative Impacts, Non-Waste Development Maps

Maps showing district/borough council employment and housing allocations, current waste proposals (Nov 2017) and mineral sites being promoted through the Mineral Sites Plan.



Map 1 - Blandford Area - Cumulative Impacts for sites allocated in Waste Plan

- Housing allocations - NDDC adopted plan 2016
- Employment allocations - NDDC adopted plan 2016
- Waste sites allocated in Bournemouth, Dorset and Poole Waste Plan

GEOGRAPHICAL INFORMATION SYSTEMS

Dorset County Council

© Crown copyright and database right 2017 Ordnance Survey 100019766
 You are permitted to use this data solely to make your own maps and to present it with the information that you have provided. This data is not to be used for any other purpose, including any form of data mining, text or data extraction, or any other form of data processing or analysis.
 © Ordnance Survey 2017. OS Licence No. 100019766



Map 2 - Gillingham Area - Cumulative Impacts for sites allocated in Waste Plan

- Housing allocations - NDDC adopted plan 2016
- Employment allocations - NDDC adopted plan 2016
- Waste sites allocated in Bournemouth, Dorset and Poole Waste Plan

GEOGRAPHICAL INFORMATION SYSTEMS

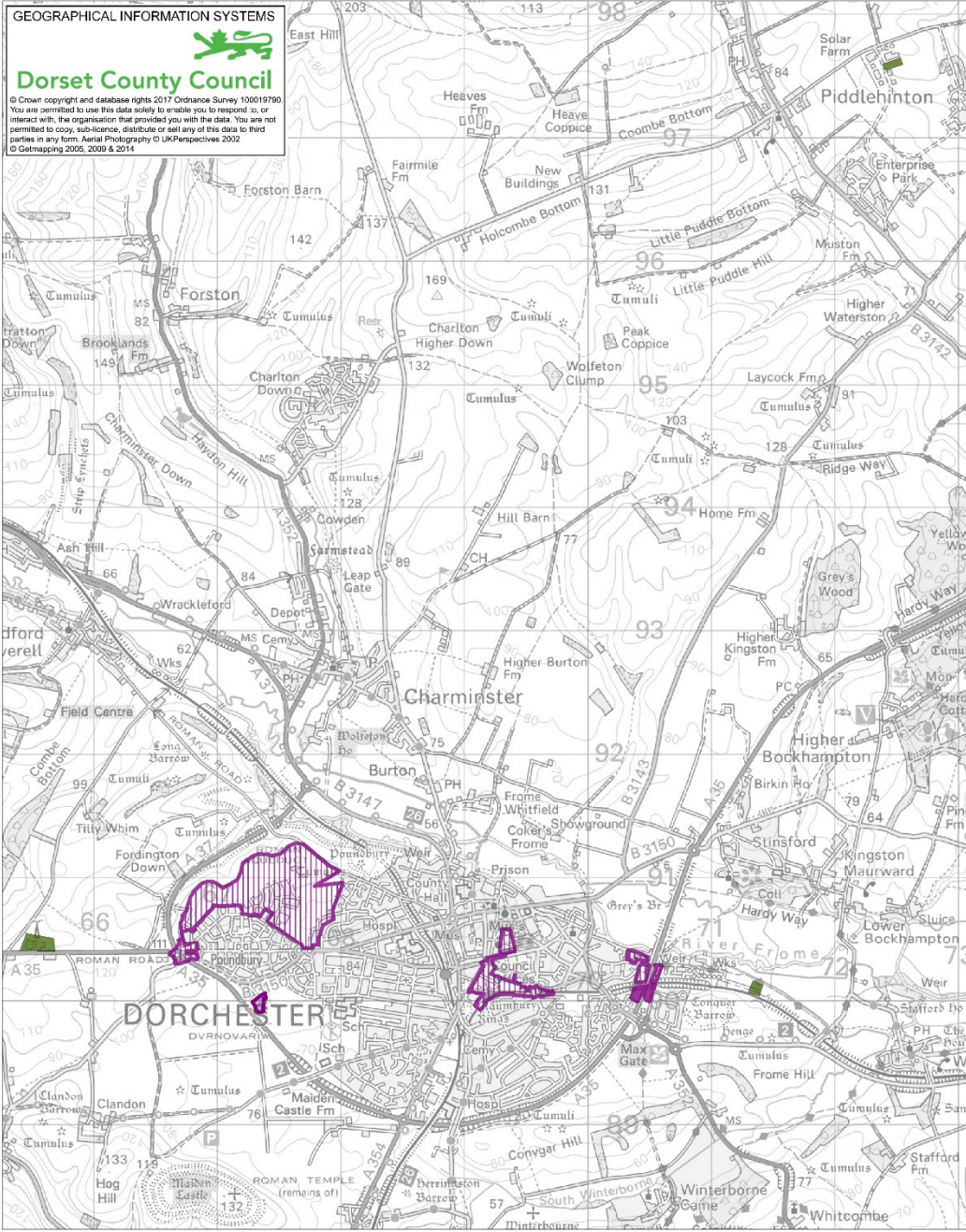
Dorset County Council

© Crown copyright and database right 2017 Ordnance Survey 100019766
 You are permitted to use this data solely to make your own maps and to present it with the information that you have provided. This data is not to be used for any other purpose, including any form of data mining, text or data extraction, or any other form of data processing or analysis.
 © Ordnance Survey 2017. OS Licence No. 100019766




GEOGRAPHICAL INFORMATION SYSTEMS

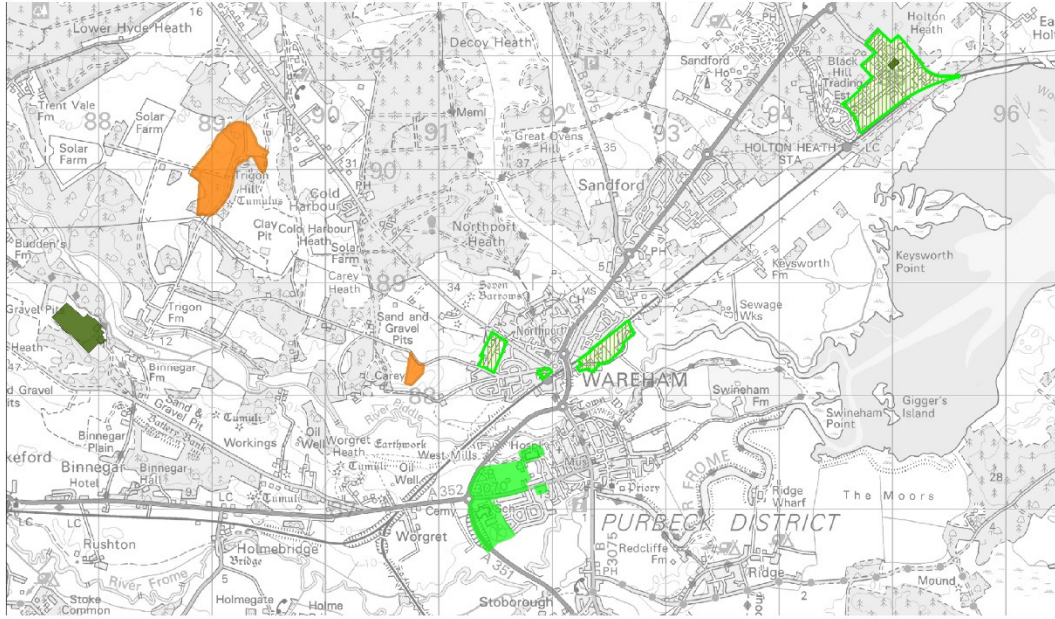


© Crown copyright and database rights 2017 Ordnance Survey 100019790. You are permitted to use this data solely to enable you to respond to, or interact with, the organisation that provided you with the data. You are not permitted to copy, sub-license, distribute or sell any of this data to third parties in any form. Aerial Photography © UK-Perspectives 2002 © Getmapping 2005, 2009 & 2014



Map 3 - Dorchester/Piddlehinton - Cumulative Impacts for sites allocated in Waste Plan

-  Housing allocations - NDDC adopted plan 2016
-  Employment allocations - NDDC adopted plan 2016
-  Waste sites allocated in Bournemouth, Dorset and Poole Waste Plan



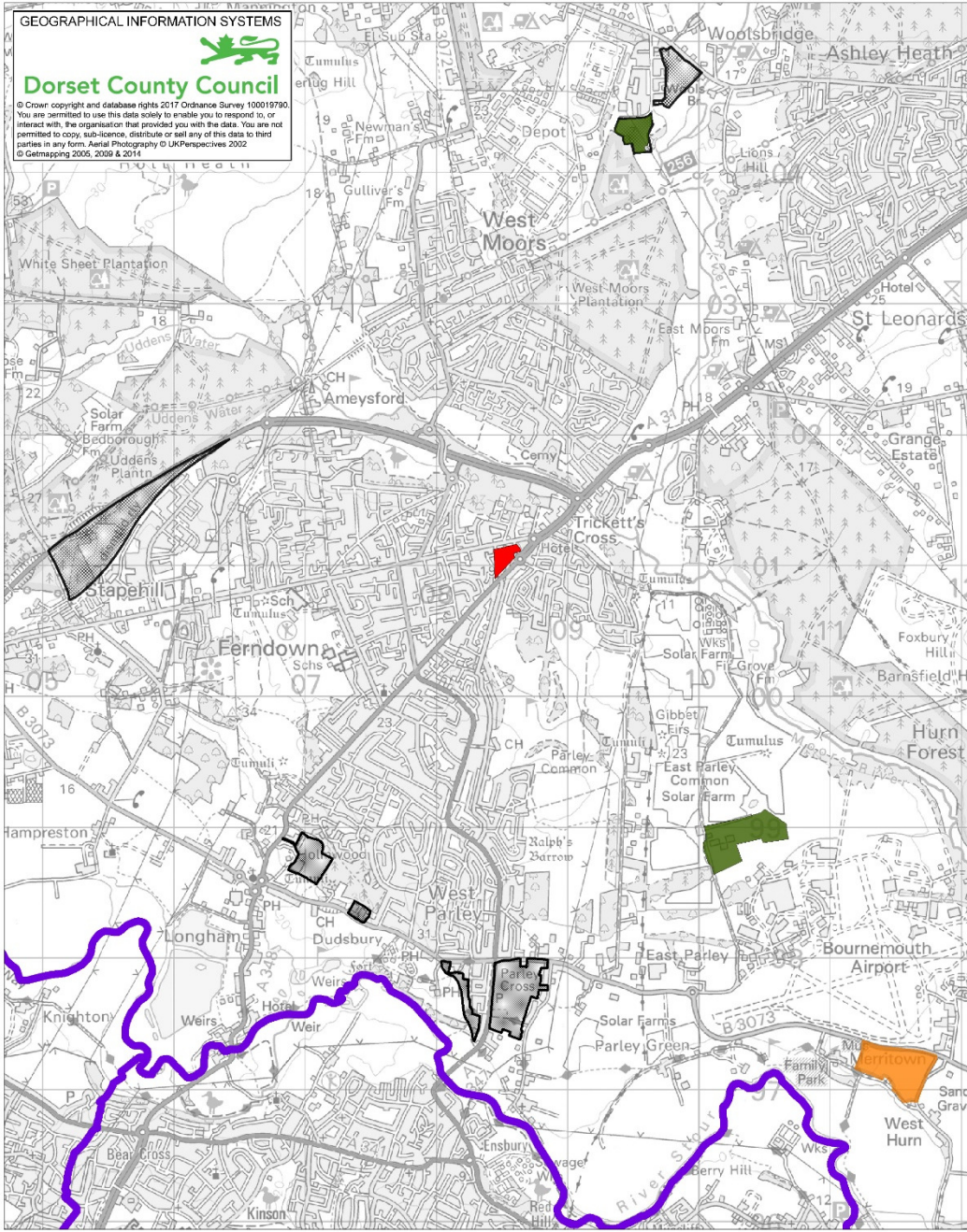
Map 4 - Purbeck Area - Cumulative Impacts for sites allocated in Waste Plan

- Settlement boundary - Purbeck Local Plan
- Employment allocations - Purbeck adopted plan
- Waste sites allocated in Bournemouth, Dorset and Poole Waste Plan
- Mineral sites allocated in Bournemouth, Dorset and Poole Waste Plan

GEOGRAPHICAL INFORMATION SYSTEMS

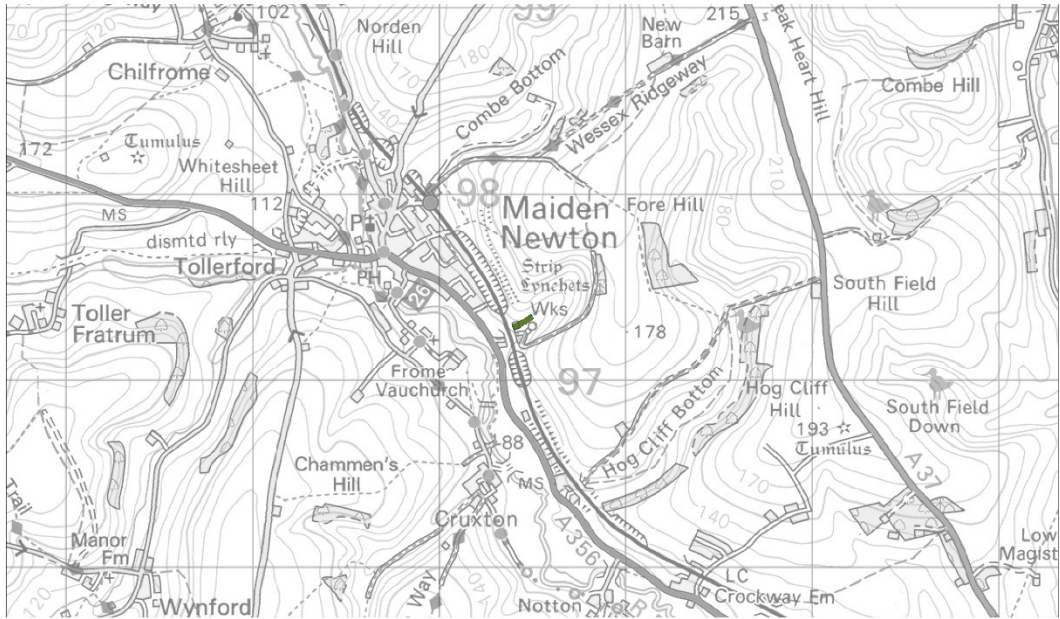


Dorset County Council
© Dorset Council and Ordnance Survey 2017 Ordnance Survey 100019766
 This is a summary of the data available in the main map. It is not intended to be used as a substitute for the main map. It is not intended to be used as a substitute for the main map. It is not intended to be used as a substitute for the main map.



Map 5 - East Dorset area - Cumulative Impacts for sites allocated in Waste Plan

| | | | |
|---|--|---|---------------------------------------|
|  | Housing allocations - EDDC adopted plan |  | Housing allocations - EDDC draft plan |
|  | Employment allocations - EDDC adopted plan | | |
|  | Waste sites allocated in Bournemouth, Dorset and Poole Waste Plan | | |
|  | Minerals sites allocated in Bournemouth, Dorset and Poole Mineral Sites Plan | | |



Map 6 - Maiden Newton - Cumulative Impacts for emerging Mineral and Waste Local Plans

 Waste sites - Draft Bournemouth, Dorset, Poole Waste Plan

GEOGRAPHICAL INFORMATION SYSTEMS



Dorset County Council

© Crown copyright and database right 2017 Ordnance Survey 100019766
 This is a controlled copy. The data source is shown in the legend. It is provided for your reference only. The copyright is provided to you with the data. You are not permitted to copy, distribute, or otherwise use the data for any purpose other than the one for which it was provided. All rights reserved. 2017. Ordnance Survey. All rights reserved. 2017.

