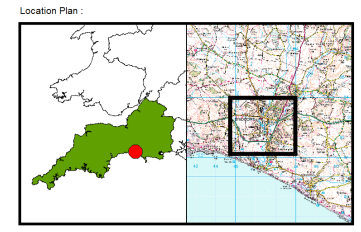
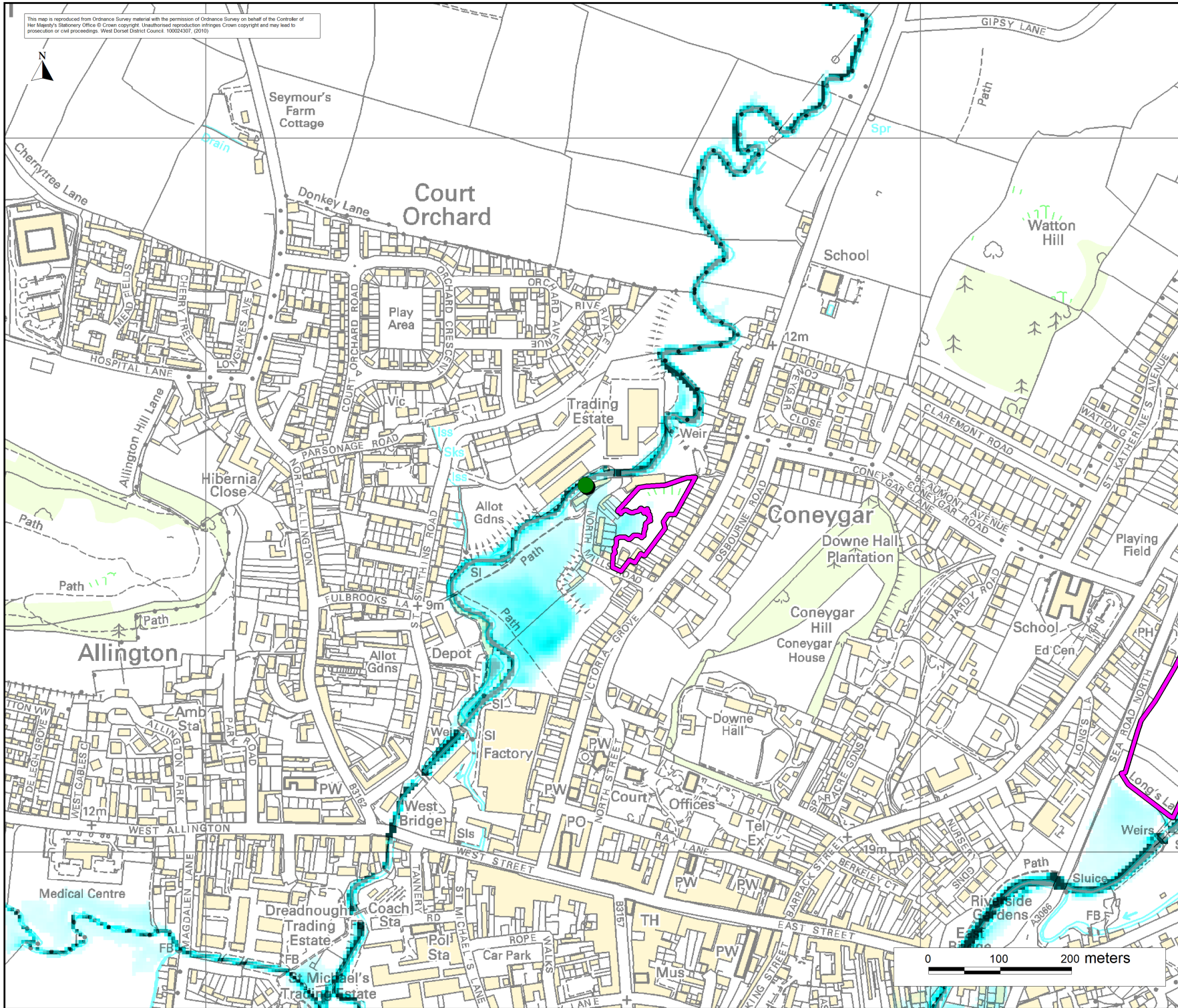


This map is reproduced from Ordnance Survey material with the permission of Ordnance Survey on behalf of the Controller of Her Majesty's Stationery Office © Crown copyright. Unauthorised reproduction infringes Crown copyright and may lead to prosecution or civil proceedings. West Dorset District Council 100024307, (2010)



User Note :
 This plan has been produced in accordance with Planning Policy Statement note 25 - development and flood risk. Because the information is indicative rather than specific, local planning authorities will nevertheless need to consult the Environment Agency on individual applications. Users should note that the flood plan extents were mapped at 1:10,000 (or as appropriate to the commission) scale, as appropriate to the level of investigation and are based on information available at the time of survey. Amendments will be required in future to account for information gathered subsequently e.g. changes in hydrological river response or observations following flood events. When in doubt the Environment Agency should be consulted.

Technical Note :
 It should be noted that certain locations not shown may be at risk of flooding from other sources (piped drain systems, water mains etc.) and from other watercourses not shown in this study.
 *Please note, surface water / pluvial flooding has not been mapped.

Legend

- Depth [m]
- 0.0 - 0.5
 - 0.5 - 1.0
 - 1.0 - 1.5
 - 1.5 - 2.0
 - >2.0
- Areas of Potential Development
- Breach Location

Rev.	By	Date	Description

Halcrow
 www.halcrow.com

Ash House
 Falcon Road
 Bournemouth
 Dorset
 EX2 7LB

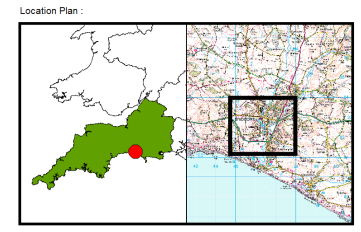
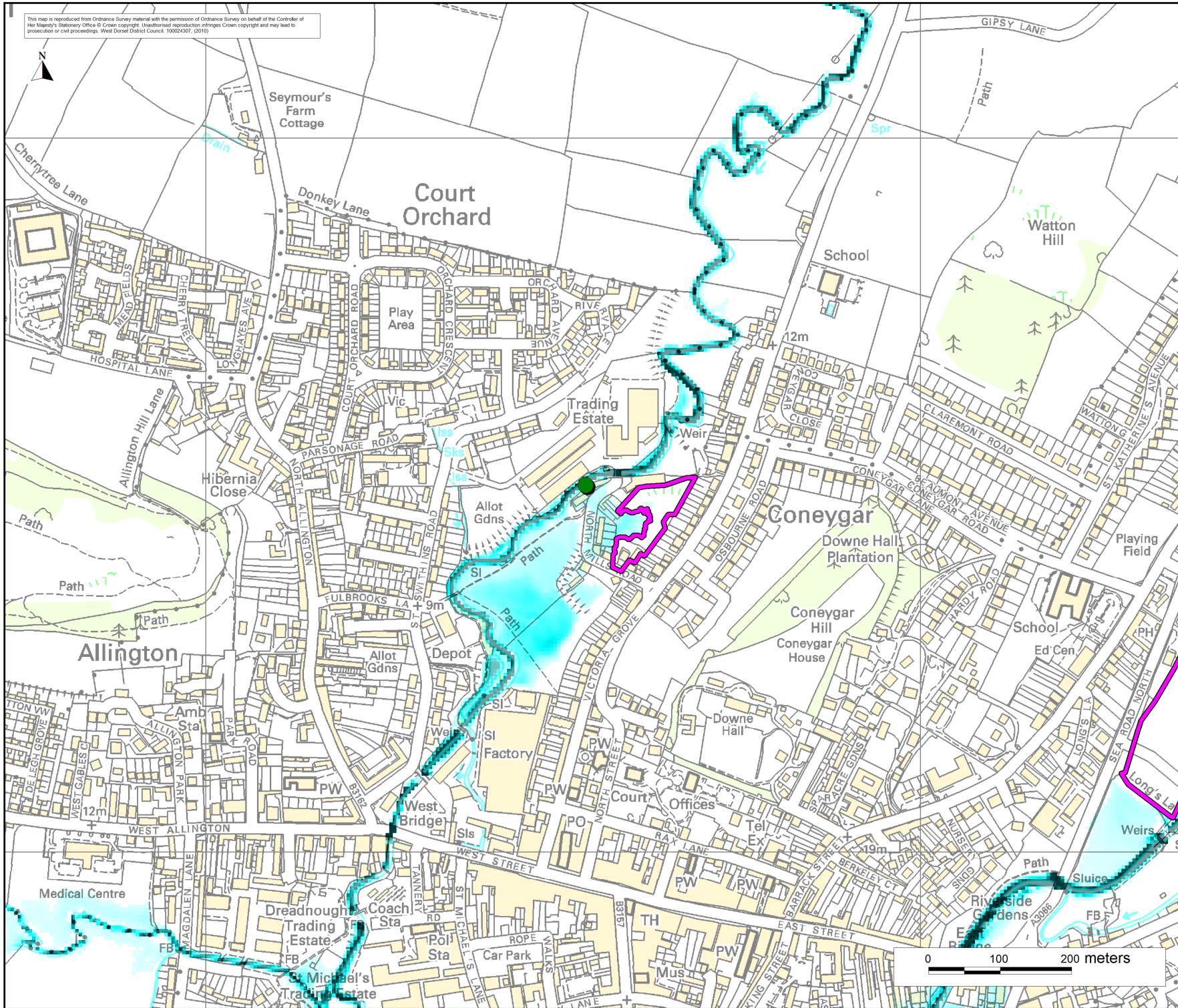
Stratton House
 58/60 High Street West
 Dorchester
 Dorset
 DT1 1UZ

Project :
WEST DORSET STRATEGIC FLOOD RISK ASSESSMENT LEVEL 2

Drawing :
 1% AEP (1 in 100-year) Area 3 breach scenario, depth

Drawn By : T R Gurung	Date : 01 February 2010
Checked By : T Styles	Date : 01 February 2010
Approved By : P S Rayner	Date : 01 February 2010
Drawing No. : Map D10	Revision : - Status : FINAL
Drawing Scale : 1:5,000	Plot Scale : 1:1 @ A3

This map is reproduced from Ordnance Survey material with the permission of Ordnance Survey on behalf of the Controller of Her Majesty's Stationery Office © Crown copyright. Unauthorised reproduction infringes Crown copyright and may lead to prosecution or civil proceedings. West Dorset District Council 100024307, (2010)



User Note :
 This plan has been produced in accordance with Planning Policy Statement note 25 - development and flood risk. Because the information is indicative rather than specific, local planning authorities will nevertheless need to consult the Environment Agency on individual applications. Users should note that the flood plan extents were mapped at 1:10,000 (or as appropriate to the commission) scale, as appropriate to the level of investigation and are based on information available at the time of survey. Amendments will be required in future to account for information gathered subsequently e.g. changes in hydrological river response or observations following flood events. When in doubt the Environment Agency should be consulted.

Technical Note :
 It should be noted that certain locations not shown may be at risk of flooding from other sources (piped drain systems, water mains etc.) and from other watercourses not shown in this study.
 *Please note, surface water / pluvial flooding has not been mapped.

Legend

- Depth [m]
- 0.0 - 0.5
 - 0.5 - 1.0
 - 1.0 - 1.5
 - 1.5 - 2.0
 - >2.0
- Areas of Potential Development
 - Breach Location

Rev.	By	Date	Description

Halcrow
www.halcrow.com

Ash House
Falcon Road
Somerton
Exeter
EX2 7LB

Stratton House
58/60 High Street West
Somerton
Dorset
DT1 1UZ

Project :
WEST DORSET STRATEGIC FLOOD RISK ASSESSMENT LEVEL 2

Drawing :
 1% AEP (1 in 100-year) Area 3 breach scenario, depth

Drawn By : T R Gurung	Date : 01 February 2010
Checked By : T Styles	Date : 01 February 2010
Approved By : P S Rayner	Date : 01 February 2010
Drawing No : Map D10	Revision : - Status : FINAL
Drawing Scale : 1:5,000	Plot Scale : 1:1 @ A3

