

Suttles Stone Quarries
Swanworth Quarry
Worth Matravers, Dorset

Consultation on the Bournemouth, Dorset &
Poole Minerals Site Allocation Plan
Swanworth Quarry Extension (PK16)
Preliminary Hydrological & Hydrogeological
Risk Assessment

16th December 2016

Figures

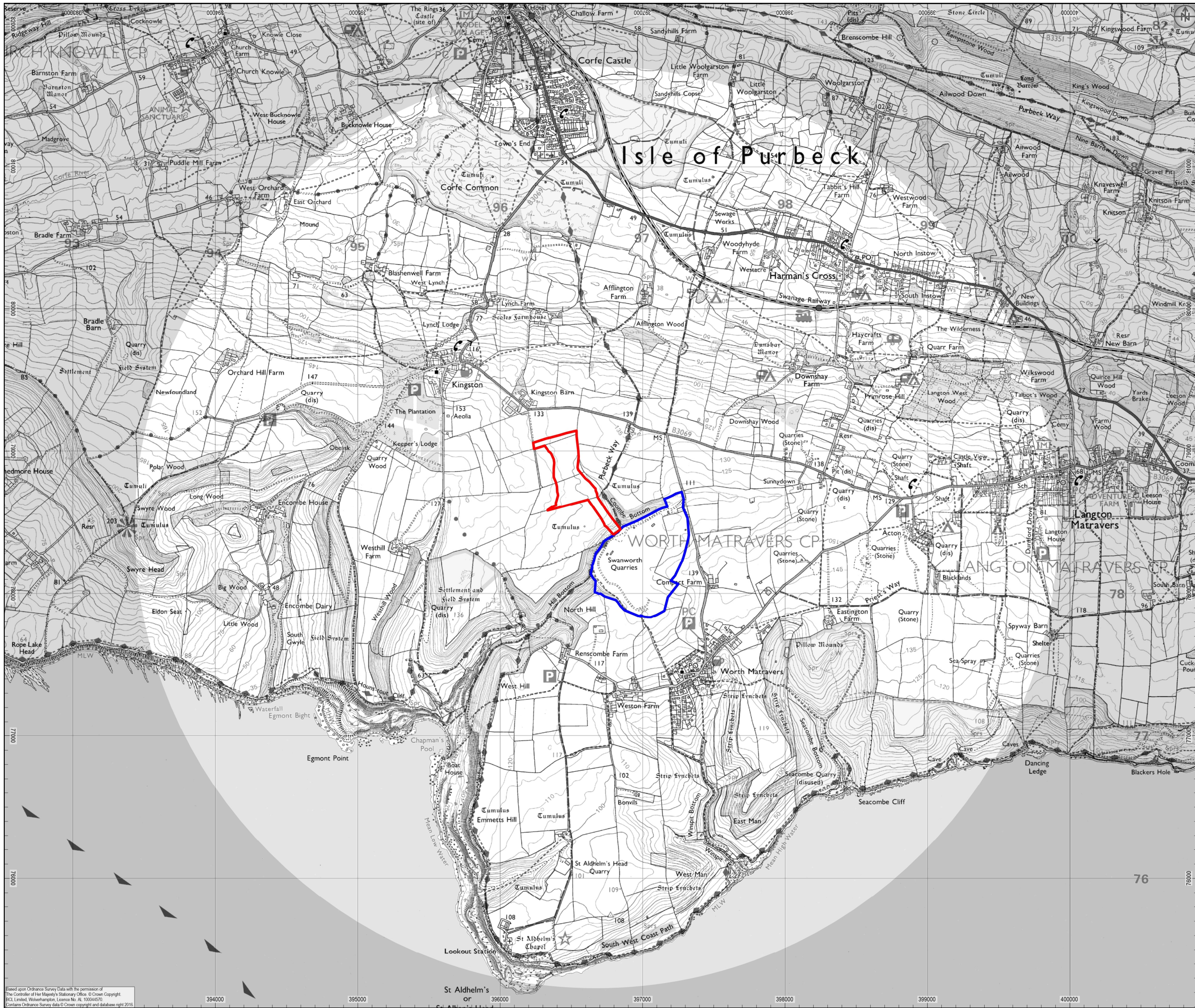
Report Prepared For:






Suttles Stone Quarries
Swanworth Quarry
Worth Matravers, Swanage
Dorset
BH19 3LE

Tel: 01929 439444
Fax: 01929 439446
Email: info@suttles.co.uk

This Page Intentionally Left Blank



-  Current Permission Boundary
-  Proposed Extension Boundary
-  2.5km Radius from combined Boundaries

Isle of Purbeck



Suttles Stone Quarries
 Swanworth Quarry
 Worth Matravers, Swanage
 Dorset
 BH19 3LE
 Tel: 01929 439444
 Fax: 01929 439446
 Email: info@suttles.co.uk

BCL Document Ref. OPL.SSO.Swth.MPS16.F1
 Digital Ref.
 Scaled for Reproduction at: A3L
 Version 1

 Technology Centre, Wolverhampton Science Park
 Wolverhampton, WV10 9RU
 tel: 01902 824111 fax: 01902 824112
 email: info@bclhydro.co.uk
 www: http://www.bclhydro.co.uk

Suttles Stone Quarries
 Swanworth Quarry, Worth Matravers, Dorset

Consultation on the Bournemouth, Dorset & Poole Minerals Site Allocation Plan Swanworth Quarry Extension (PK16)

Preliminary Hydrological & Hydrogeological Risk Assessment

Site Location

Drawn By: GC Scale: 1:25,000
 Date: 16/12/16 Figure No. 1

Based upon Ordnance Survey Data with the permission of The Controller of Her Majesty's Stationery Office. © Crown Copyright. BCL Limited, Wolverhampton, Licence No. AL 100044570. Contains Ordnance Survey data © Crown copyright and database right 2016.