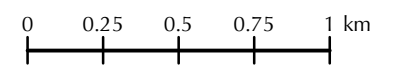


**KEY**

- North Dorchester Development Site Option
- North Dorchester Study Area
- South-East Dorchester Development Site Option
- South-East Dorchester Study Area

**Historic Landscape Sensitivity**

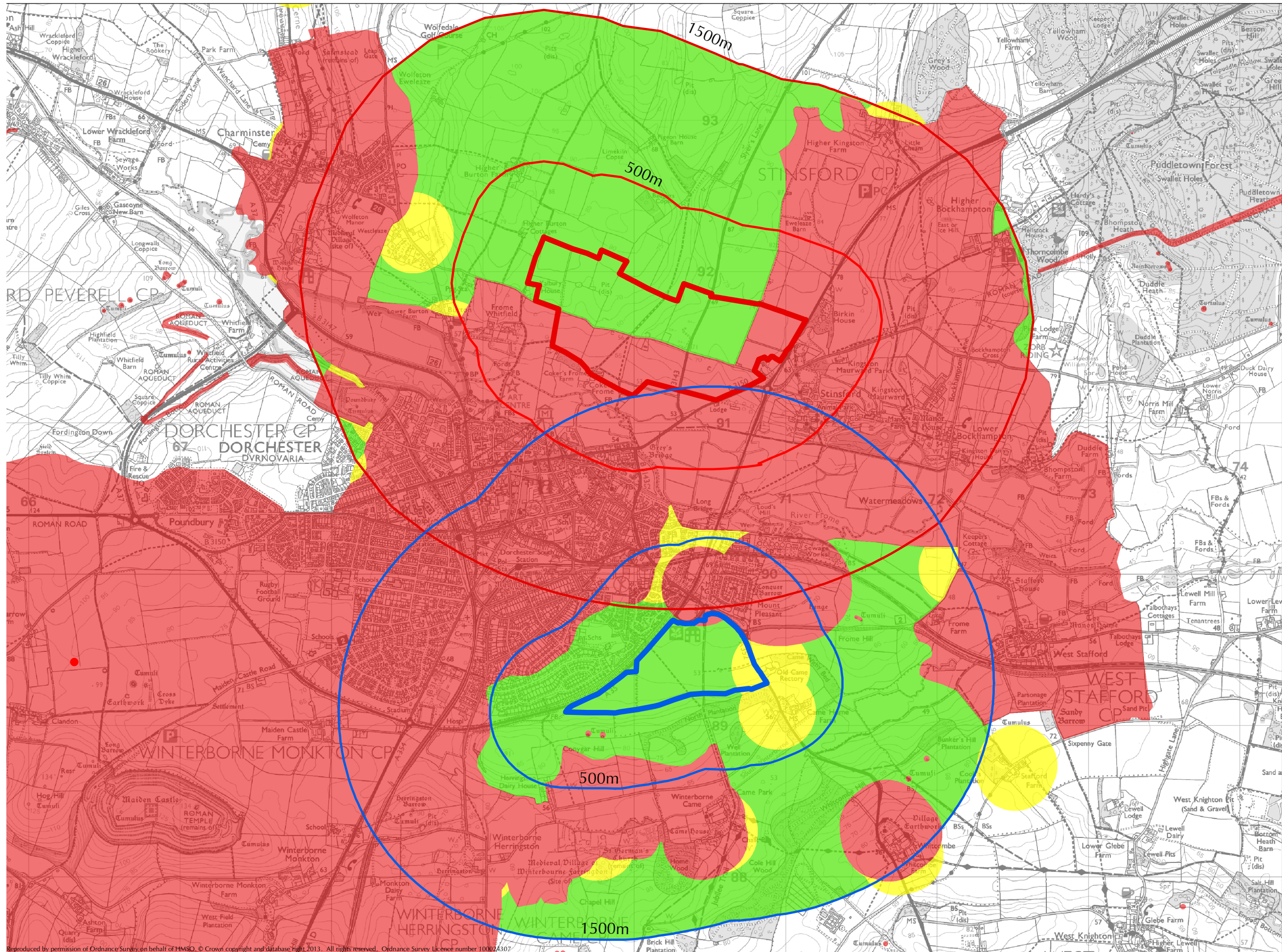
- High
- Moderate
- Low



Reproduced by permission of Ordnance Survey on behalf of HMSO. © Crown copyright and database right 2013. All rights reserved. Ordnance Survey Licence number 100024307

**HISTORIC ENVIRONMENT ASSESSMENT OF  
 LAND NORTH AND SOUTH-EAST OF DORCHESTER**

**FIGURE 8**  
 Sensitivity of Historic Landscapes

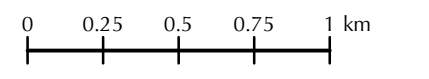


**KEY**

- North Dorchester Development Site Option
- North Dorchester Study Area
- South-East Dorchester Development Site Option
- South-East Dorchester Study Area

Sensitivity of Designated Historic Assets and their Settings

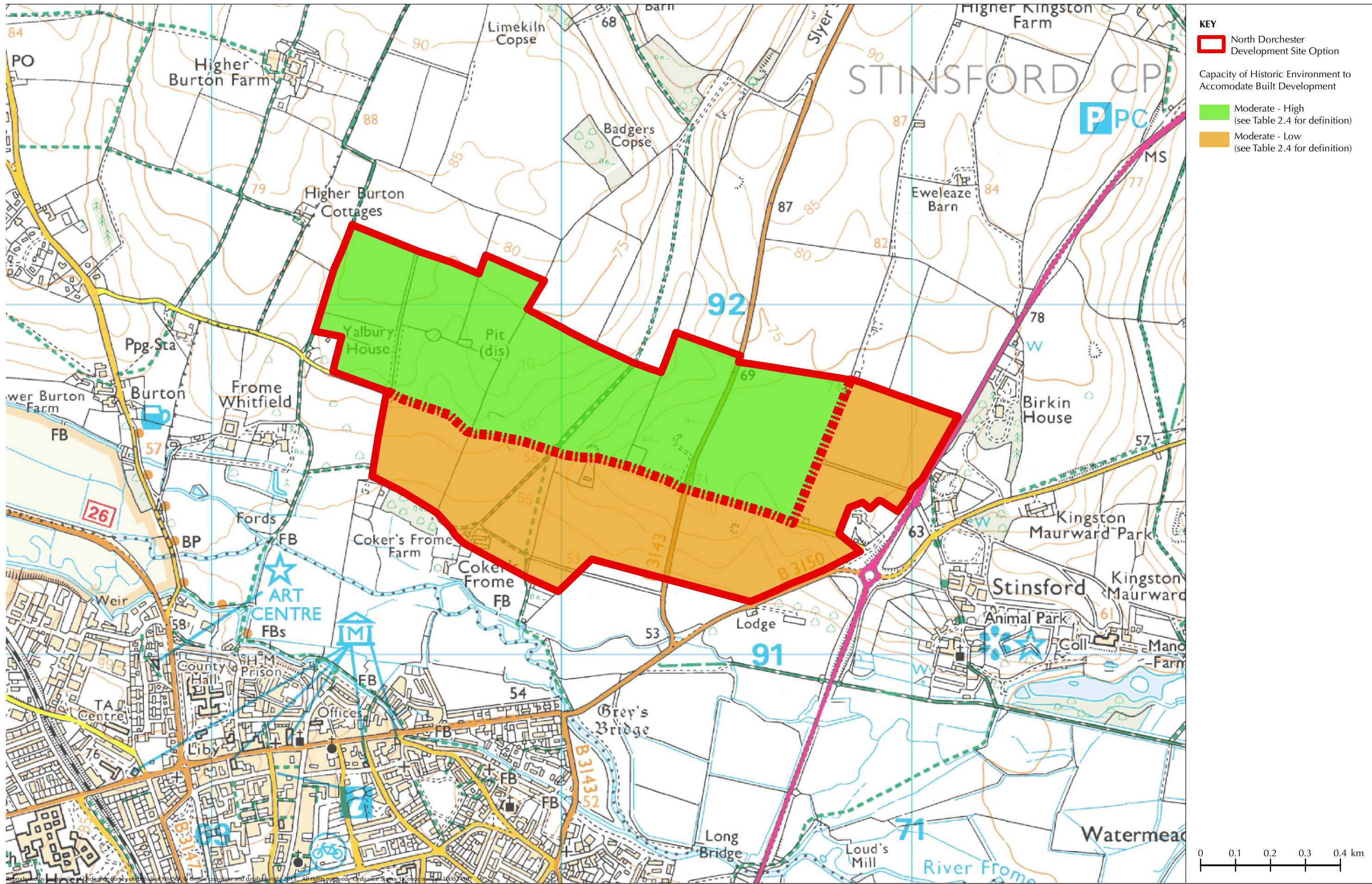
- High
- Moderate
- Low

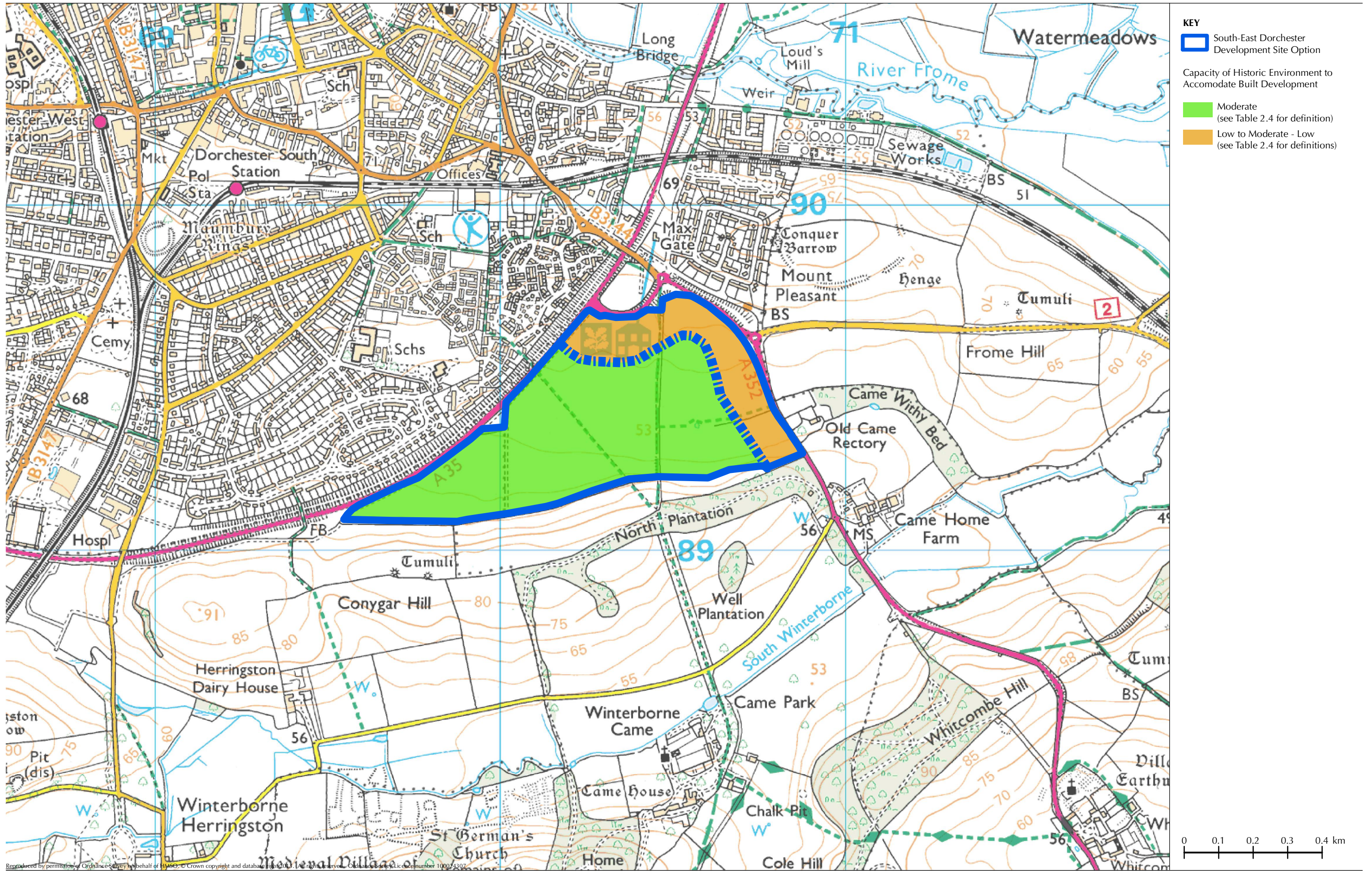


Reproduced by permission of Ordnance Survey on behalf of HMSO. © Crown copyright and database right 2013. All rights reserved. Ordnance Survey Licence number 100024307

**HISTORIC ENVIRONMENT ASSESSMENT OF  
 LAND NORTH AND SOUTH-EAST OF DORCHESTER**

**FIGURE 9**  
 Sensitivity of Designated Historic Assets and their Settings





Reproduced by permission of Ordnance Survey on behalf of HM Government. Crown copyright and database right 2013. All rights reserved. Ordnance Survey Licence number 100024302.



**FIGURE 11**  
Historic Environment Capacity  
of Land to South-East of  
Dorchester