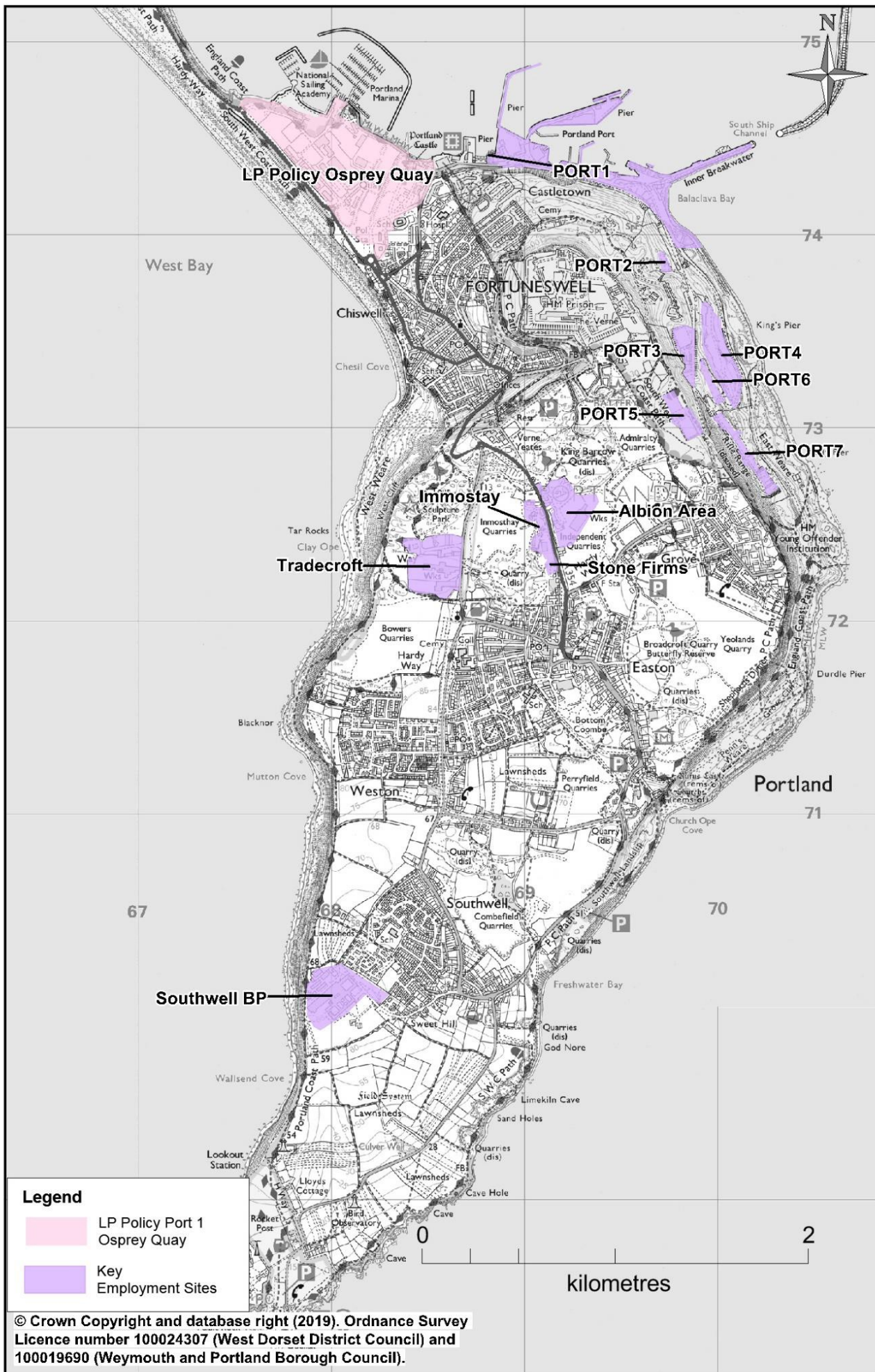


Map 10— Key Employment Areas—Portland

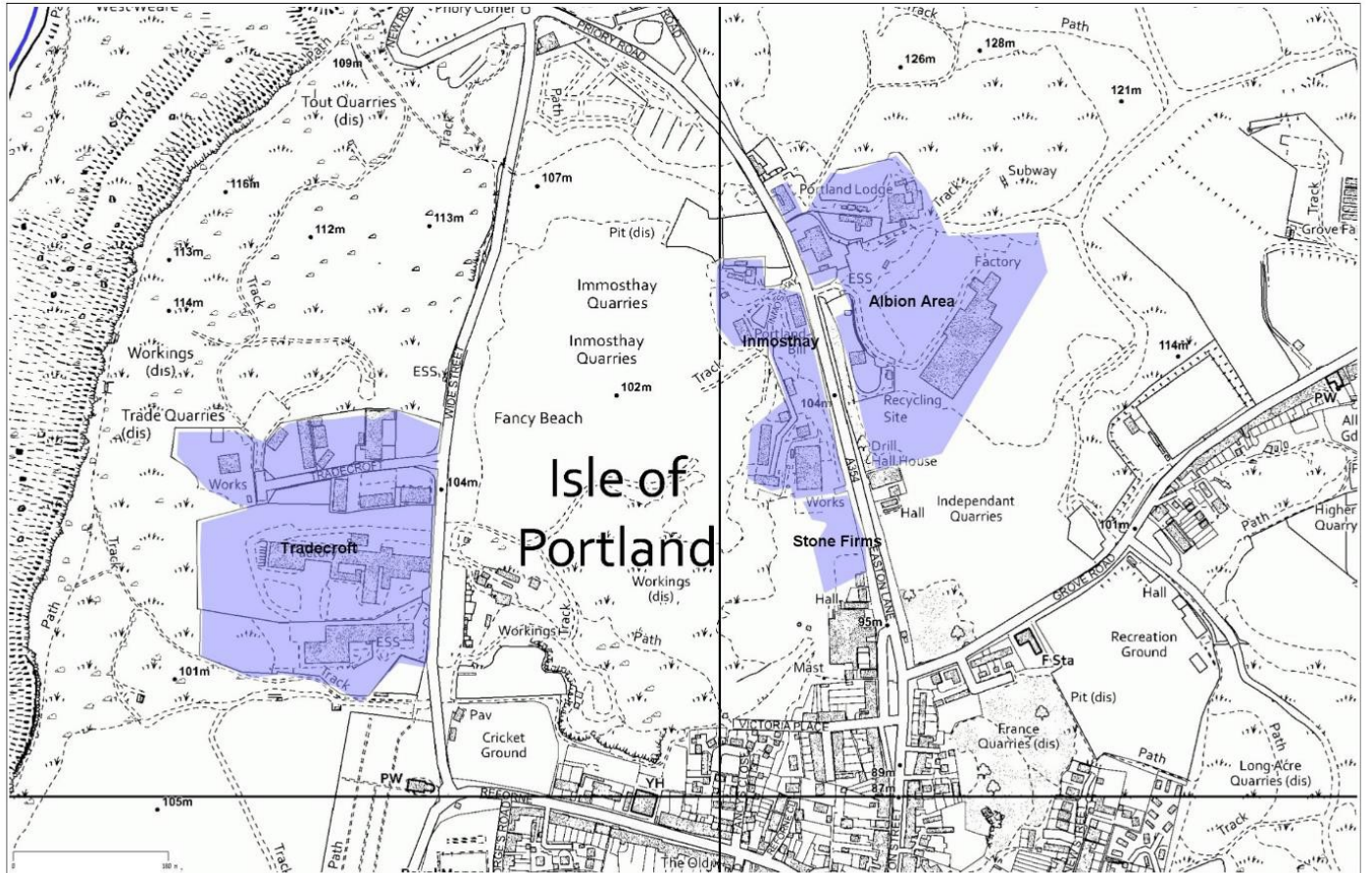


Legend

- LP Policy Port 1 Osprey Quay
- Key Employment Sites

© Crown Copyright and database right (2019). Ordnance Survey Licence number 100024307 (West Dorset District Council) and 100019690 (Weymouth and Portland Borough Council).

Map 10c— Key Employment Areas—Central



Date Created: 17-4-2019 | Map Centre (Easting/Northing): 368958 / 72414 | Scale: 1:5699 | © Crown copyright and database right. All rights reserved (100054902) 2019 © Contains Ordnance Survey Data : Crown copyright and database right 2019

Map 10d— Key Employment Areas— Southwell Business Park



Date Created: 18-4-2019 | Map Centre (Easting/Northing): 368075 / 70069 | Scale: 1:2852 | © Crown copyright and database right. All rights reserved (100054902) 2019 © Contains Ordnance Survey Data : Crown copyright and database right 2019

Map 11— Portland 'the Northern Arc'



Map 12a— Portland Local and Neighbourhood Centres—Castletown



Portland CP



Date Created: 17-4-2019 | Map Centre (Easting/Northing): 368694 / 74404 | Scale: 1:1425 | © Crown copyright and database right. All rights reserved (100054902) 2019 © Contains Ordnance Survey Data : Crown copyright and database right 2019

Map 12b — Portland Local and Neighbourhood Centres— Chiswell

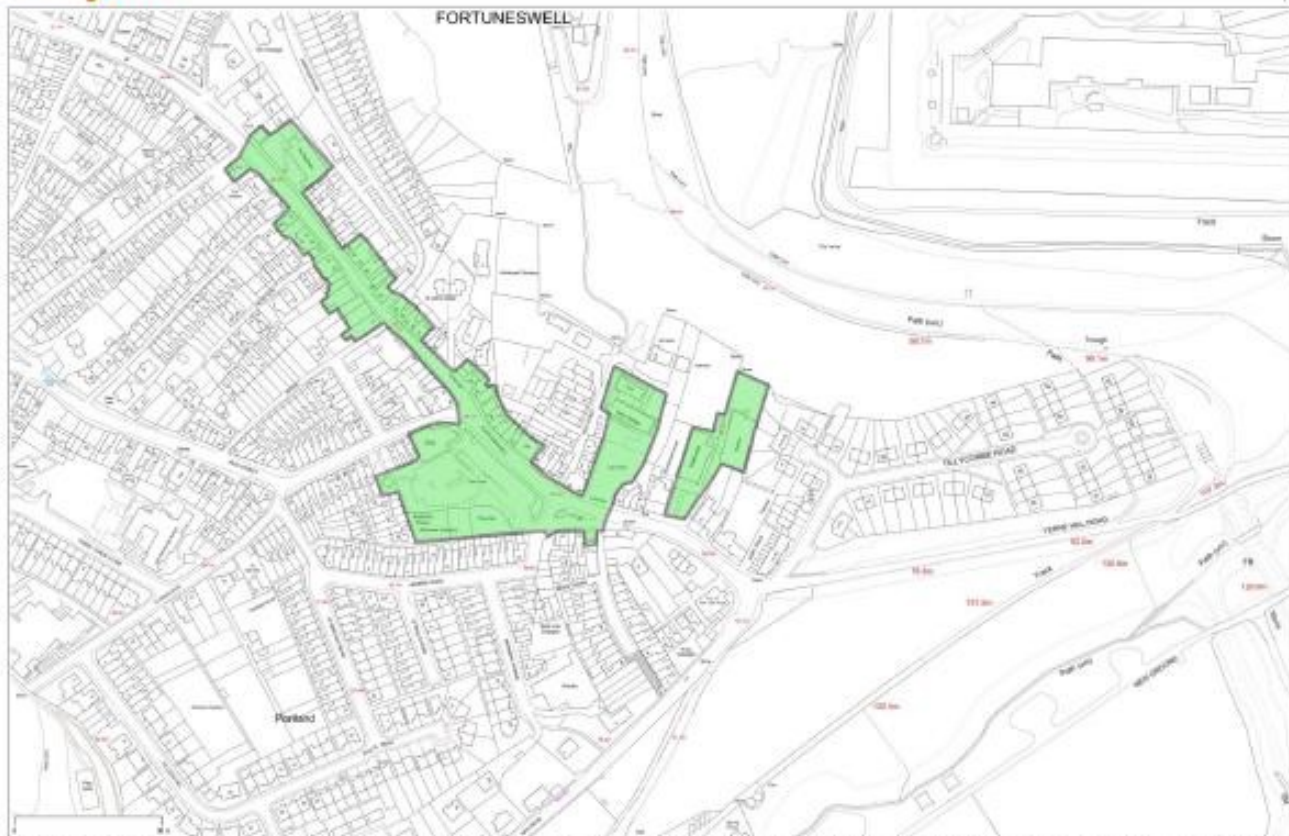


Date Created: 17-4-2019 | Map Centre (Easting/Northing): 368312 / 73648 | Scale: 1:2849 | © Crown copyright and database right. All rights reserved (100054902) 2019 © Contains Ordnance Survey Data : Crown copyright

Map 12c— Portland Local and Neighbourhood Centres—Fortuneswell



Portland CP

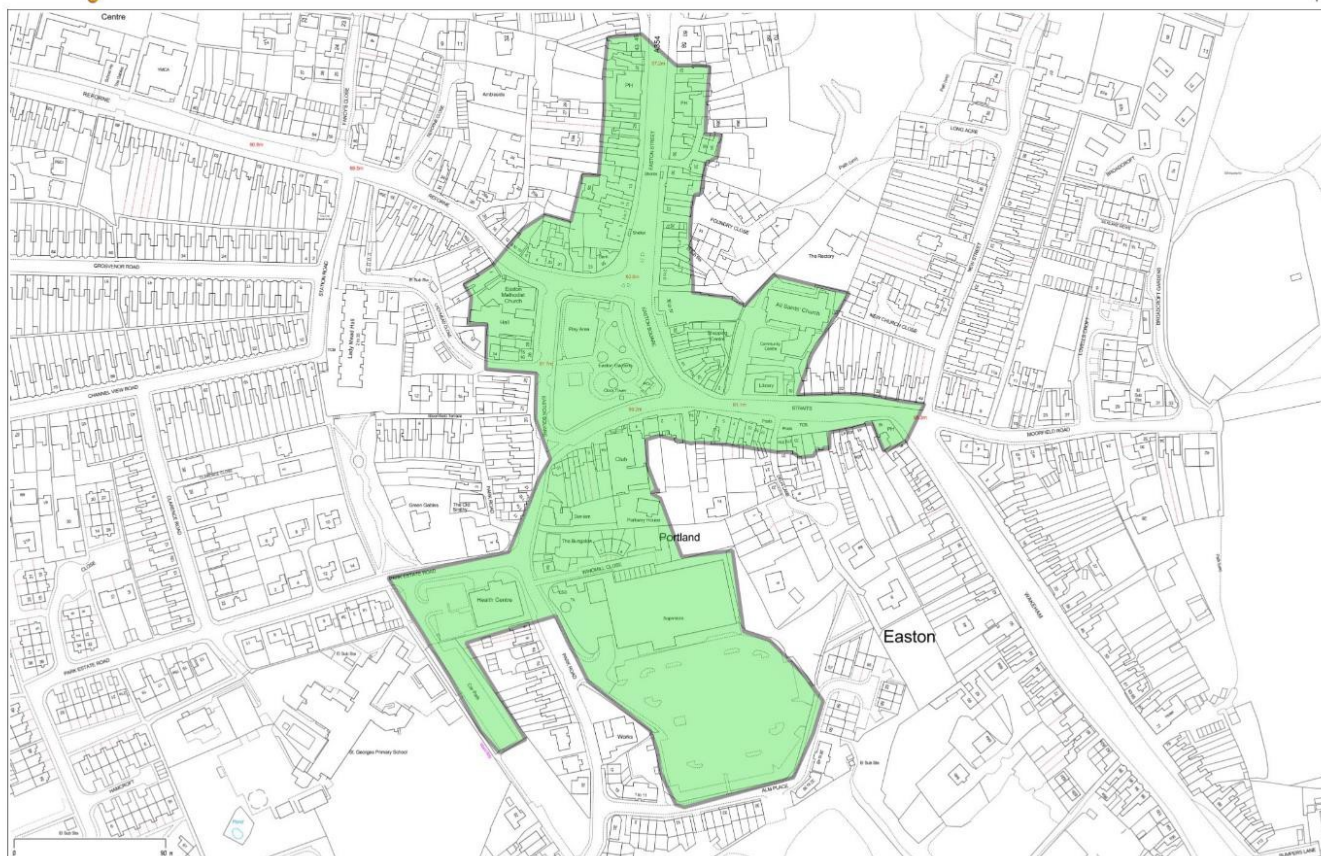


Date Created: 17-4-2019 | Map Centre (Easting/Northing): 368876 / 73569 | Scale: 1:2849 | © Crown copyright and database right. All rights reserved (100054902) 2019 © Contains Ordnance Survey Data : Crown copyright and database right 2019

Map 12d— Portland Local and Neighbourhood Centres—Easton



Portland CP



Date Created: 17-4-2019 | Map Centre (Easting/Northing): 369214 / 71775 | Scale: 1:2849 | © Crown copyright and database right. All rights reserved (100054902) 2019 © Contains Ordnance Survey Data : Crown copyright and database right 2019

Map 13— Portland Recreational Spaces



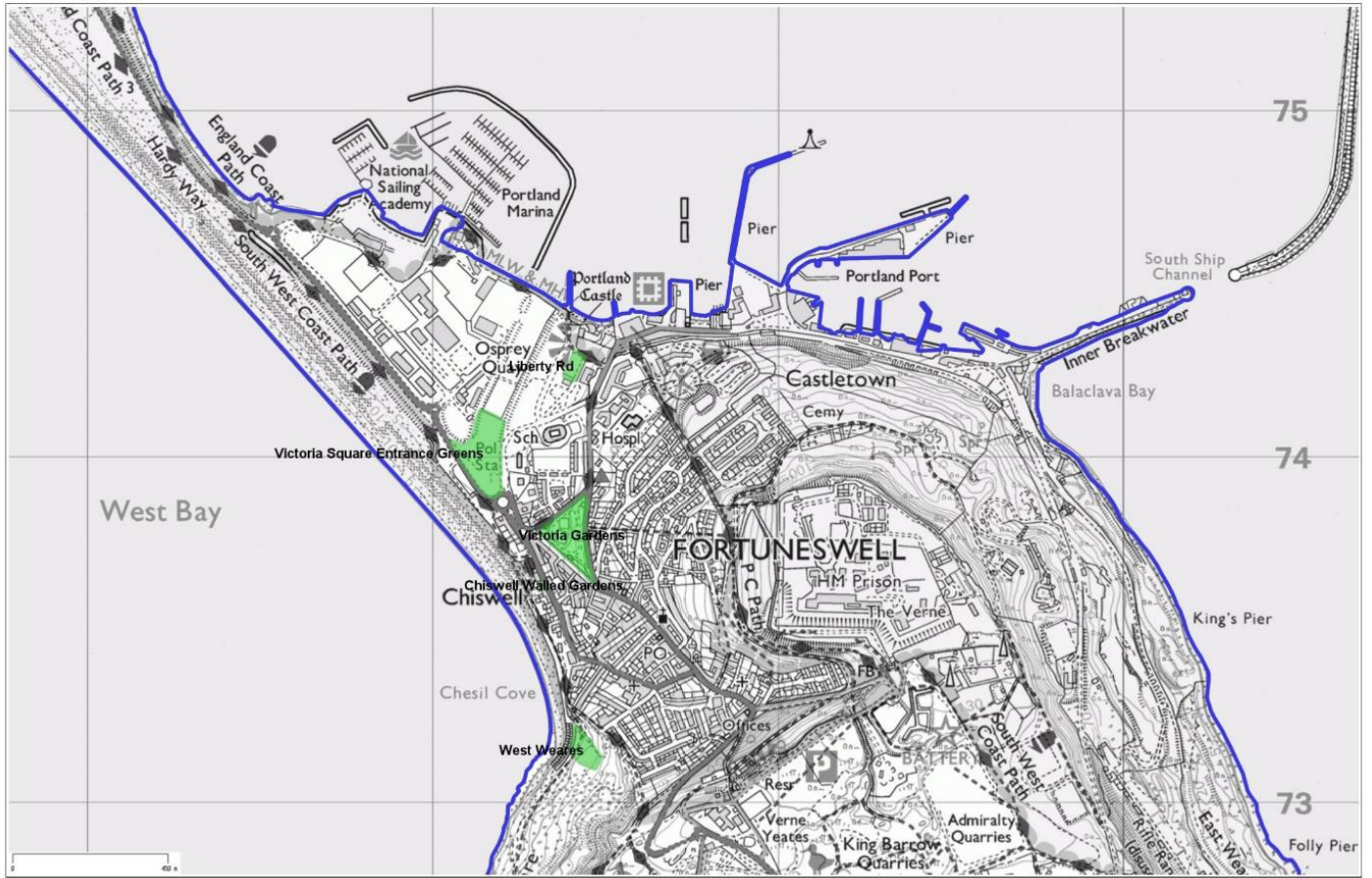
Map 14— Portland Local Green Spaces



Map 14a - Portland Local Green Spaces—Underhill



Portland CP

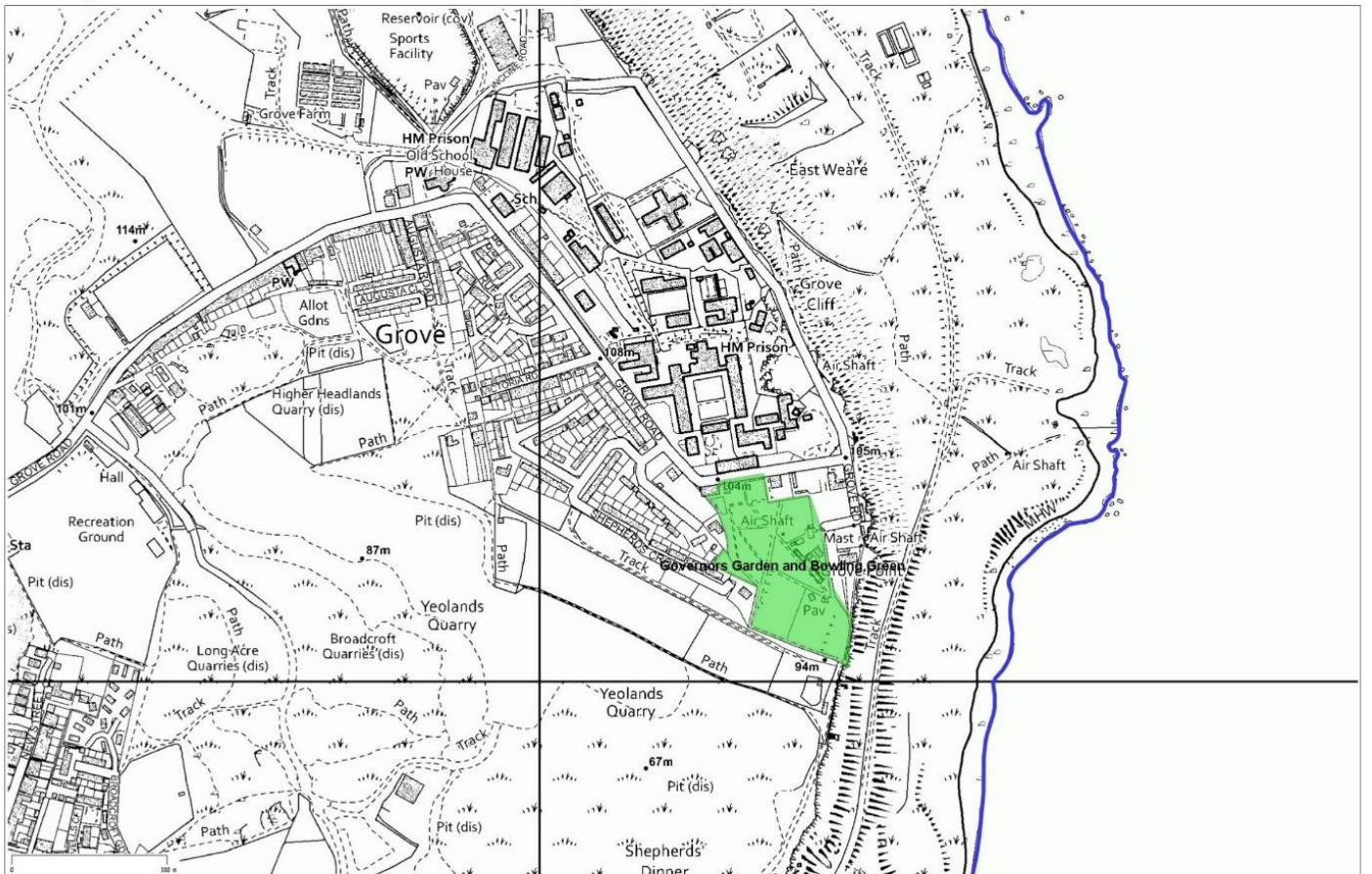


Date Created: 18-4-2019 | Map Centre (Easting/Northing): 368729 / 74044 | Scale: 1:14259 | © Crown copyright and database right. All rights reserved (100054902) 2019 © Contains Ordnance Survey Data : Crown copyright and database right 2019

Map 14b- Portland Local Green Spaces— Grove

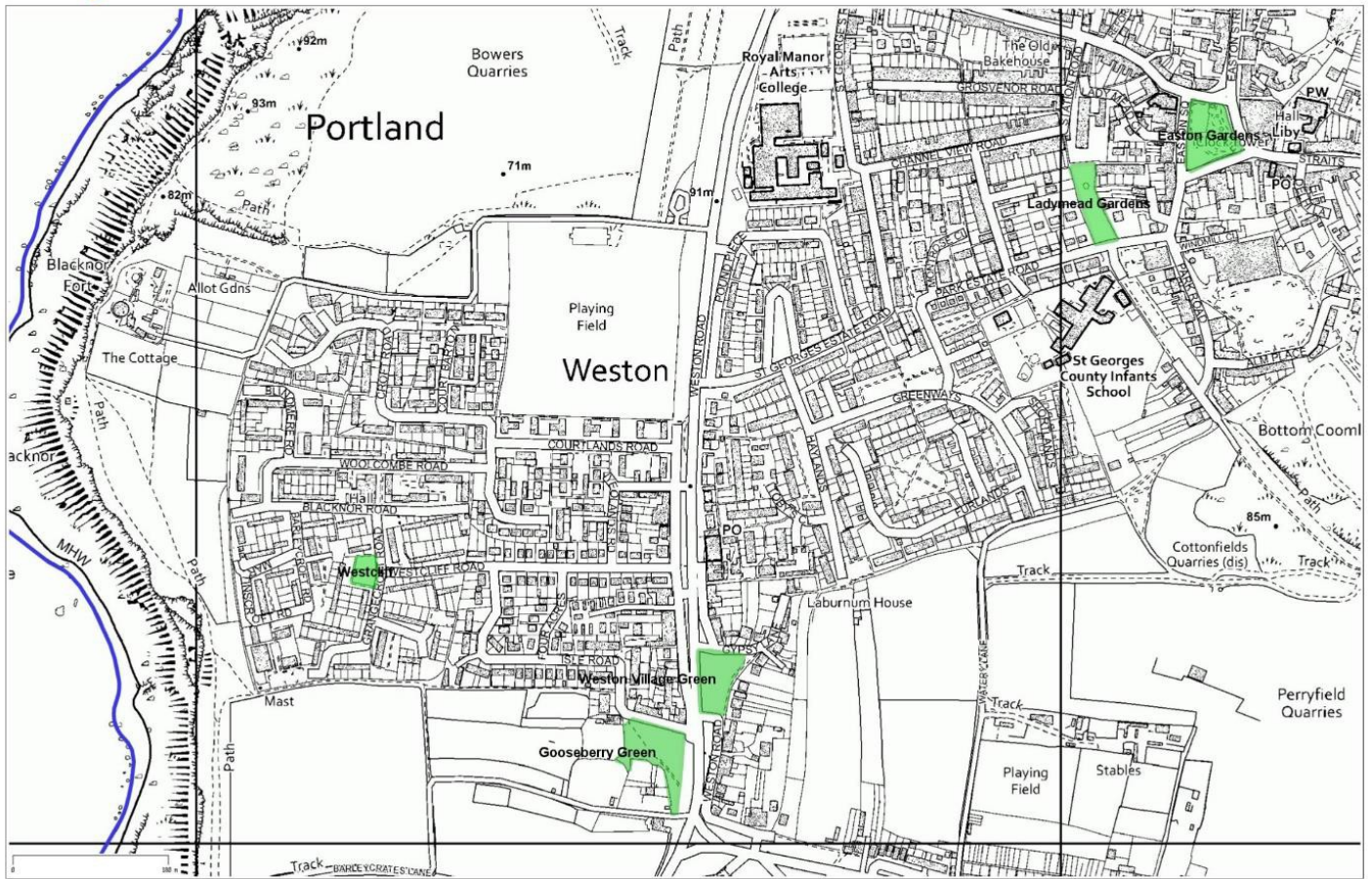


Portland CP



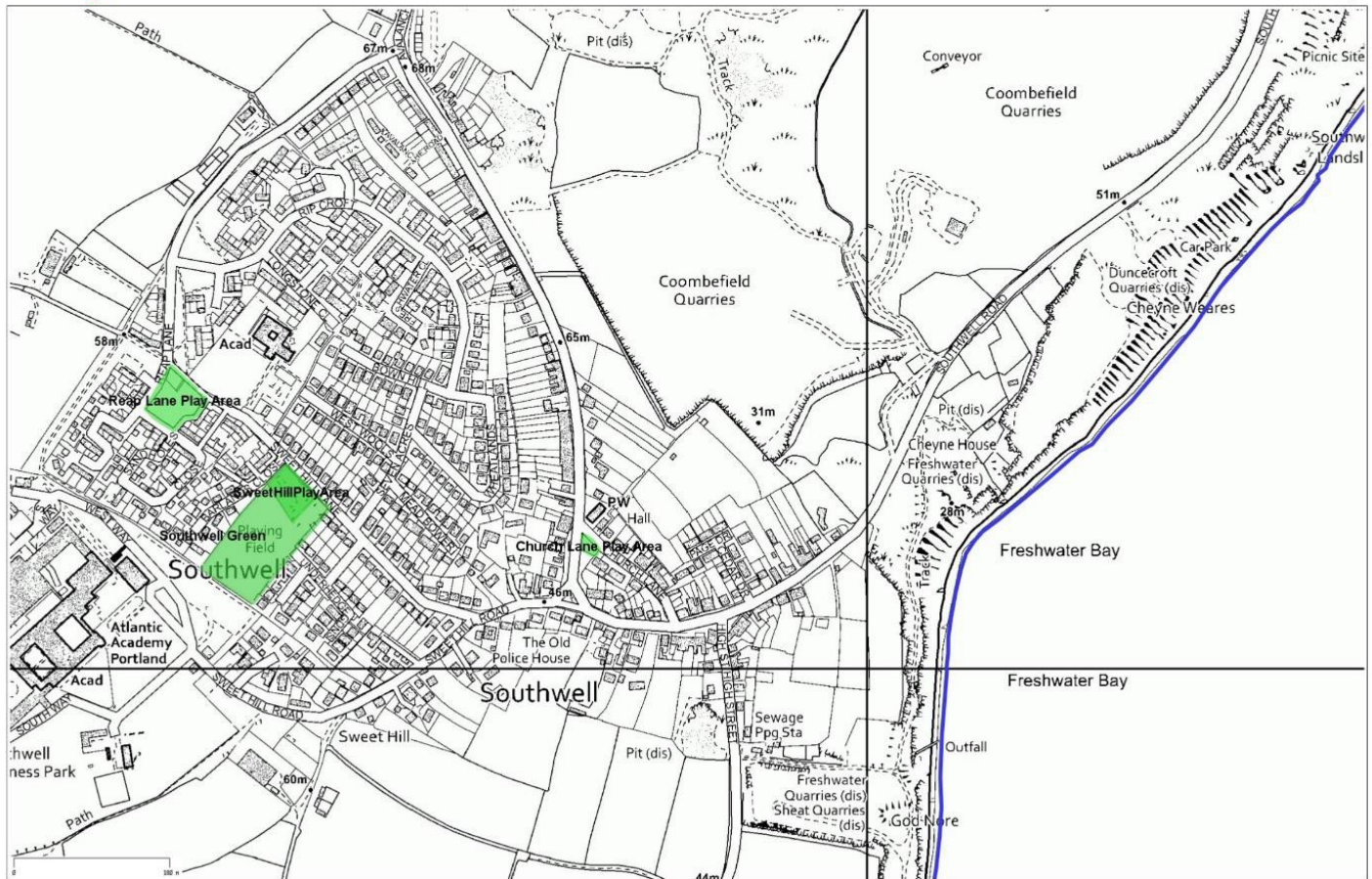
Date Created: 18-4-2019 | Map Centre (Easting/Northing): 370165 / 72277 | Scale: 1:5704 | © Crown copyright and database right. All rights reserved (100054902) 2019 © Contains Ordnance Survey Data : Crown copyright and database right 2019

Map 14c - Portland Local Green Spaces— Weston /Easton



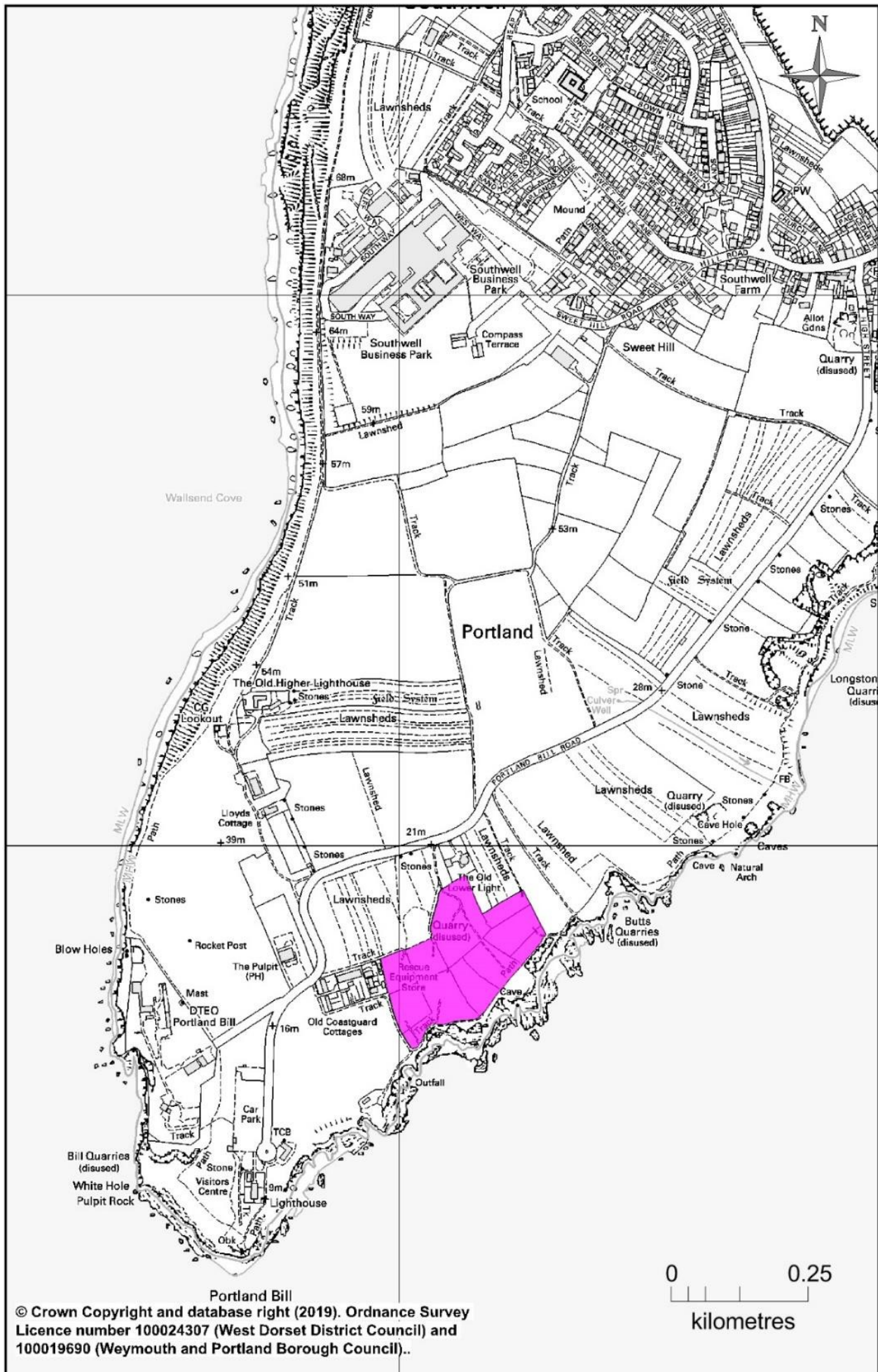
Date Created: 18-4-2019 | Map Centre (Easting/Northing): 368565 / 71464 | Scale: 1:5704 | © Crown copyright and database right. All rights reserved (100054902) 2019 © Contains Ordnance Survey Data : Crown copyright and database right 2019

Map 14d - Portland Local Green Spaces— Sowell

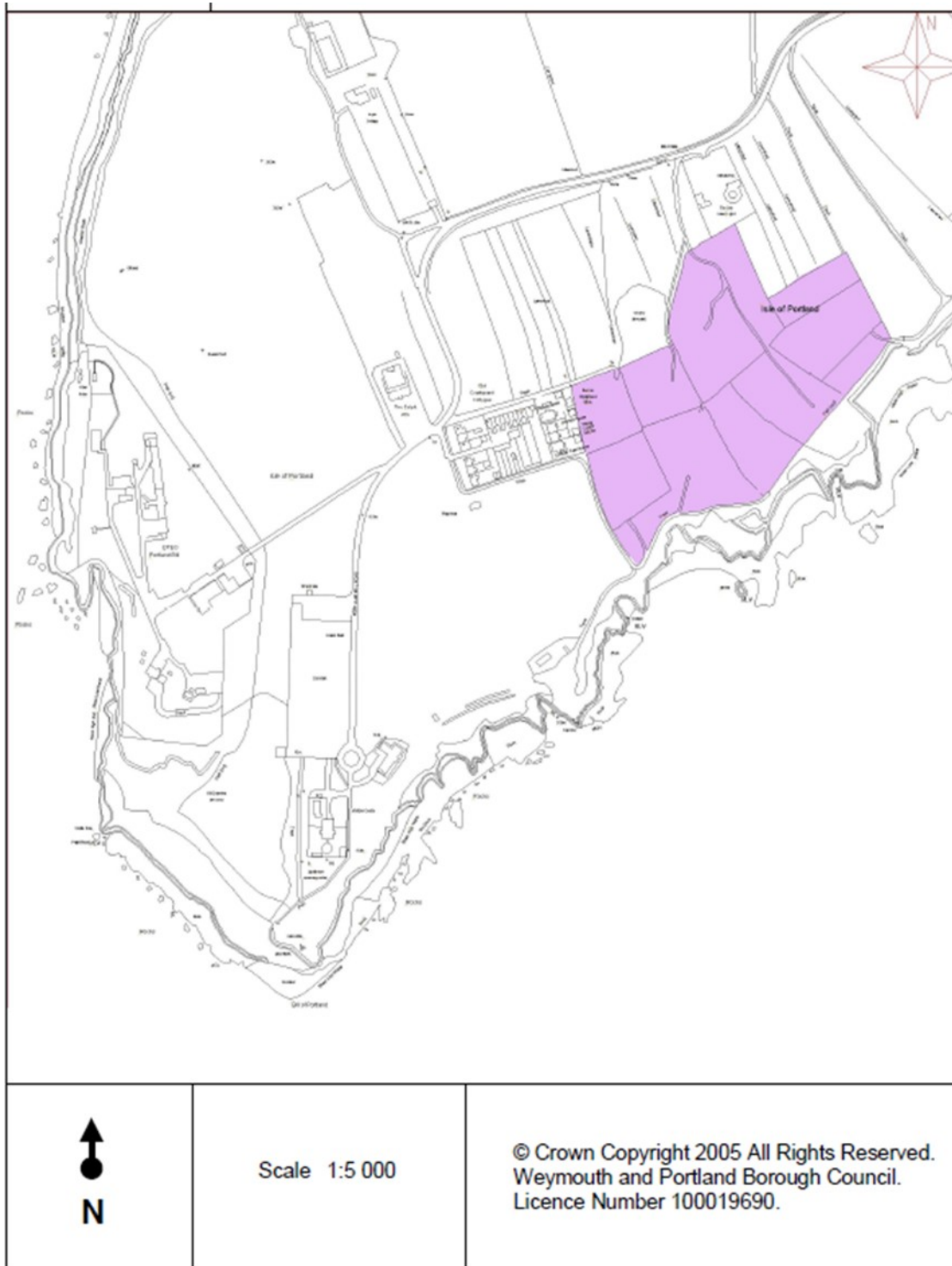


Date Created: 18-4-2019 | Map Centre (Easting/Northing): 368792 / 70259 | Scale: 1:5704 | © Crown copyright and database right. All rights reserved (100054902) 2019 © Contains Ordnance Survey Data : Crown copyright and database right 2019

Map 15— Portland Beach Hut Fields—Context



Map 15b— Portland Beach Hut Fields— Detail



Map 16— Portland Tourist Trails

