

MOTSI



Dorset
Council

RECEIVED
24 MAY 2019
PLANNING

MOTCOMBE NEIGHBOURHOOD PLAN

Regulation 16 Consultation 12 April to 24 May 2019

Response Form

The proposed Motcombe Neighbourhood Plan 2017 to 2027 has been submitted to Dorset Council for examination. The neighbourhood plan and all supporting documentation can be viewed on Dorset Council's website: www.dorsetcouncil.gov.uk/motcombe-neighbourhood-plan

Please return completed forms to:

Email: planningpolicyteam@dorsetcouncil.gov.uk





Post: Planning Policy, South Walks House, South Walks Road, Dorchester, DT1 1UZ

Deadline: **4pm on Friday 24 May 2019.** Representations received after this date will not be accepted.

Part A – Personal Details

This part of the form must be completed by all people making representations as **anonymous comments cannot be accepted**. By submitting this response form you consent to your information being disclosed to third parties for this purpose, personal details will not be visible on our website, although they will be shown on paper copies that will be sent to the independent examiner and available for inspection. Your information will be retained by the Council in line with its retention schedule and privacy policy (www.dorsetcouncil.gov.uk/privacypolicy). Your data will be destroyed when the plan becomes redundant.

	Personal Details *	Agent's Details *
Title	MR	
First Name	RUPERT	
Last Name	LAWSON-TANCRED	

Job Title(if relevant)		
Organisation (if relevant)	RESIDENT	
Address		
Postcode		
Tel. No.		
Email Address		

**If an agent is appointed, please complete only the Title, Name and Organisation boxes to the personal details but complete the full contact details of the agent. All correspondence will be sent to the agent.*

Part B – Representation

1. To which document does the comment relate? Please tick one box only.

<input checked="" type="checkbox"/>	Submission Plan
<input type="checkbox"/>	Consultation Statement
<input type="checkbox"/>	Basic Conditions Statement
<input type="checkbox"/>	Other – please specify:-

2. To which part of the document does the comment relate? Please identify the text that you are commenting on, where appropriate.

	Location of Text
Whole document	MULTIPLE SECTIONS
Section	SEE NOTES
Policy	
Page	INCLUDING P21 4.15 / 4.14
Appendix	

3. Do you wish to? Please tick one box only.

	Support
✓	Object
	Make an observation

4. Please use the box below to give reasons for your support or objection, or to make your observation.

SITE 21 / 22 SHOULD BE COMPLETELY REMOVED AND NEVER BE RECONSIDERED. IT SATISFIES NONE OF THE STATED CRITERIA - DANGEROUS ROAD BEND, GRADE II LISTED ASSET PUBLIC VIEWS, DARK SKIES, RIBBON DEVELOPEMENT, COPPLEIDGE IS A DISTINCT HISTORICAL AREA AND RURAL FARM LAND WELL AWAY FROM CENTRE OF VILLAGE, COMPLETEY INAPPROPATE CYCLE WAY SHOULD NOT RUN ON BRIDAL WAY, TOO NARROW DANGEROUS, RUIN NATURAL HABITAT CORRIDOR WOULD FORCE ADDITIONAL TRAFFIC OUT ONTO DANGEROUS BEND SHORTS GREEN FARM SHOULD BE PUT ON DEVELOPEMENT LIST HIGHLY SUITABLE CENTRAL SITE A PRO ACTIVE APPROACH SHOULD BE TAKEN TO MITIGATE ANY FLOOD RISKS, THE REPORT IS SHORT SIGHTEID


Continue on a separate sheet if necessary

5. Please give details of any suggested modifications in the box below.

Continue on a separate sheet if necessary

6. Do you wish to be notified of Dorset Council's decision to make or refuse to make the neighbourhood plan? *Please tick one box only.*

<input checked="" type="checkbox"/>	Yes
<input type="checkbox"/>	No

Signature: 

Date: 23rd May 2019

If submitting the form electronically, no signature is required.